

NOTICE!!

These documents have been scanned!

Do not place un-scanned documents beneath this notice!

Do not remove this notice from this file!

GPO Jacket No. 560-102
Print Order 61540
Rise Business Services, LLC
Job=AZ15 5/28/2019



Box Number= AZ15092



Claim Begin-End: AMC380426-AMC380660

1 Initial Receipt



AZ15092-8

AMC379989-AMC380426

**NO
DOCUMENTS
FOUND**

NO DOCUMENTS FOUND
NO DOCUMENTS FOUND

NOTICE!!

These documents have been scanned!

Do not place un-scanned documents beneath this notice!

Do not remove this notice from this file!

GPO Jacket No. 560-102
Print Order 61540
Rise Business Services, LLC
Job=AZ15 5/28/2019



Box Number= AZ15092



Claim Begin-End: AMC380426-AMC380660

2 Correspondence



AZ15092-8

AMC379989-AMC380426



United States Department of the Interior

BUREAU OF LAND MANAGEMENT

Arizona State Office

One North Central Avenue, Suite 800

Phoenix, Arizona 85004-4427

www.blm.gov/az/
January 24, 2014



In Reply Refer To:

3800 (9310) RE

AMC366988, AMC368240, AMC368688, AMC369650, AMC369969, AMC370965,
AMC371589, AMC371647, AMC372108, AMC372197, AMC372514, AMC373362,
AMC373491, AMC373765, AMC374082, AMC375112, AMC375604, AMC375958,
AMC376338, AMC377098, AMC377880, AMC378183, AMC378256, AMC378950,
AMC378995, AMC379278, AMC379364, AMC379420, AMC379563, AMC379681,
AMC379907, **AMC380426**, AMC380735, AMC381698, AMC381714, AMC383111

CERTIFIED MAIL - RETURN RECEIPT REQUESTED No. 7013 0600 0001 7593 5395

DECISION

PATRICK HILLARD

P.O. BOX 388

KANAB, UT 84741-0388

:

:

:

This decision affects those claims shown
in the block below.

SEE ENCLOSURE FOR CLAIM NAMES AND NUMBERS

MINING CLAIMS DECLARED FORFEIT

The mining claims listed above have been declared forfeit as of September 1, 2013, for failure to timely file the required maintenance fee payment or small miner's maintenance fee waiver (waiver).

Claimants are required to pay an annual non-refundable maintenance fee of \$140 per 20 acres, or submit a waiver, on or before September 1 of each year. (In accordance with 43 CFR 1822.14, because September 1, 2013, fell on a Sunday and Monday was a holiday, the payment was due the next business day, September 3, 2013.) These requirements were established by 30 U.S.C. 28f-1, as amended, and 43 Code of Federal Regulations (CFR) 3834 and 3835.

Our records do not show receipt of a maintenance fee payment or small miner waiver filed on or before the due date. Therefore, the claims listed above are forfeit.

This decision does not relieve you of the liability for reclamation of all areas disturbed by your activities on lands covered by the subject mining claim(s) and/or site(s). After you complete the reclamation, you must notify the authorized officer of the appropriate surface managing agency so that the authorized officer may conduct a final site inspection and determine whether you may be released from liability. If you fail to reclaim the land to the satisfaction of the authorized officer, the surface management agency may cite you for noncompliance under its surface management regulations.

For land administered by the Bureau of Land Management (BLM), if you fail to reclaim the land to the satisfaction of the authorized officer as required in 43 CFR Subpart 3809, BLM will issue an order of noncompliance under 43 CFR 3809.601(a). If you fail to comply with the non-compliance order, BLM may take further action under 43 CFR 3809.604. Failure to conduct reclamation is a prohibited act that may subject you to criminal penalties. See 43 CFR 3809.605(h) and 43 CFR 3809.700.

Appeal Procedures

This decision may be appealed to the Interior Board of Land Appeals, Office of the Secretary, in accordance with the regulations contained in 43 CFR, Part 4, and the enclosed Form 1842-1. If an appeal is taken, your notice of appeal must be filed in this office (at the above address) within 30 days from receipt of this decision. The appellant has the burden of showing that the decision appealed from is in error.

If you wish to file a petition pursuant to regulation 43 CFR 4.21 (58 FR 4939, January 19, 1993) for a stay of the effectiveness of this decision during the time that your appeal is being reviewed by the Board, the petition for a stay must accompany your notice of appeal. A petition for a stay is required to show sufficient justification based on the standards listed below. Copies of the notice of appeal and petition for a stay **must** also be submitted to each party named in this decision and to the Interior Board of Land Appeals and to the appropriate Office of the Solicitor (see 43 CFR 4.413) at the same time the original documents are filed with this office. If you request a stay, you have the burden of proof to demonstrate that a stay should be granted.

Standards for Obtaining a Stay

Except as otherwise provided by law or other pertinent regulation, a petition for a stay of a decision pending appeal shall show sufficient justification based on the following standards:

- (1) The relative harm to the parties if the stay is granted or denied,
- (2) The likelihood of the appellant's success on the merits,
- (3) The likelihood of immediate and irreparable harm if the stay is not granted, and
- (4) Whether the public interest favors granting the stay.

Please include your AMC serial number(s) on all correspondence. If additional information is required, please call Rod Ebert, at 602-417-9397.



Rebecca Heick
Group Administrator
Lands and Minerals

Enclosures

AMC366988	AMC366988	AM #1	HILLARD PATRICK	1189 WINTERGATE CIR	CASTLE ROCK	CO	80104-9649
AMC366989	AMC366988	AM #2	HILLARD PATRICK	1189 WINTERGATE CIR	CASTLE ROCK	CO	80104-9649
AMC366991	AMC366988	AM #4	HILLARD PATRICK	1189 WINTERGATE CIR	CASTLE ROCK	CO	80104-9649
AMC366992	AMC366988	AM #5	HILLARD PATRICK	1189 WINTERGATE CIR	CASTLE ROCK	CO	80104-9649
AMC367000	AMC366988	RM #1	HILLARD PATRICK	1189 WINTERGATE CIR	CASTLE ROCK	CO	80104-9649
AMC367001	AMC366988	RM #2	HILLARD PATRICK	1189 WINTERGATE CIR	CASTLE ROCK	CO	80104-9649
AMC367006	AMC366988	SUN #3	HILLARD PATRICK	1189 WINTERGATE CIR	CASTLE ROCK	CO	80104-9649
AMC367007	AMC366988	SUN #4	HILLARD PATRICK	1189 WINTERGATE CIR	CASTLE ROCK	CO	80104-9649
AMC367008	AMC366988	SUN #5	HILLARD PATRICK	1189 WINTERGATE CIR	CASTLE ROCK	CO	80104-9649
AMC368243	AMC368240	H5-2	HILLARD PATRICK	1189 WINTERGATE CIR	CASTLE ROCK	CO	80104-9649
AMC368244	AMC368240	H5-3	HILLARD PATRICK	1189 WINTERGATE CIR	CASTLE ROCK	CO	80104-9649
AMC368688	AMC368688	LHR #1	HILLARD PATRICK	1189 WINTERGATE CIR	CASTLE ROCK	CO	80104-9649
AMC368689	AMC368688	LHR #2	HILLARD PATRICK	1189 WINTERGATE CIR	CASTLE ROCK	CO	80104-9649
AMC368706	AMC368688	AM #27	HILLARD PATRICK	1189 WINTERGATE CIR	CASTLE ROCK	CO	80104-9649
AMC369650	AMC369650	AM #29	HILLARD PATRICK	1189 WINTERGATE CIR	CASTLE ROCK	CO	80104-9649
AMC369666	AMC369650	TG 12	HILLARD PATRICK	1189 WINTERGATE CIR	CASTLE ROCK	CO	80104-9649
AMC369969	AMC369969	OLY 1	HILLARD PATRICK	1189 WINTERGATE CIR	CASTLE ROCK	CO	80104-9649
AMC369974	AMC369969	T C 1	HILLARD PATRICK	1189 WINTERGATE CIR	CASTLE ROCK	CO	80104-9649
AMC369975	AMC369969	T C 2	HILLARD PATRICK	1189 WINTERGATE CIR	CASTLE ROCK	CO	80104-9649
AMC370001	AMC369969	T R 4	HILLARD PATRICK	1189 WINTERGATE CIR	CASTLE ROCK	CO	80104-9649
AMC370003	AMC369969	T R 6	HILLARD PATRICK	1189 WINTERGATE CIR	CASTLE ROCK	CO	80104-9649
AMC370005	AMC369969	T R 8	HILLARD PATRICK	1189 WINTERGATE CIR	CASTLE ROCK	CO	80104-9649
AMC370018	AMC369969	T R 21	HILLARD PATRICK	1189 WINTERGATE CIR	CASTLE ROCK	CO	80104-9649
AMC370983	AMC370965	KT 9	HILLARD PATRICK	1189 WINTERGATE CIR	CASTLE ROCK	CO	80104-9649
AMC370985	AMC370965	KT 11	HILLARD PATRICK	1189 WINTERGATE CIR	CASTLE ROCK	CO	80104-9649
AMC370989	AMC370965	KT 15	HILLARD PATRICK	1189 WINTERGATE CIR	CASTLE ROCK	CO	80104-9649
AMC370990	AMC370965	KT 16	HILLARD PATRICK	1189 WINTERGATE CIR	CASTLE ROCK	CO	80104-9649
AMC371010	AMC370965	KT 36	HILLARD PATRICK	1189 WINTERGATE CIR	CASTLE ROCK	CO	80104-9649
AMC371012	AMC370965	KT 38	HILLARD PATRICK	1189 WINTERGATE CIR	CASTLE ROCK	CO	80104-9649
AMC371014	AMC370965	KT 40	HILLARD PATRICK	1189 WINTERGATE CIR	CASTLE ROCK	CO	80104-9649

AMC371017	AMC370965	KT 43	HILLARD PATRICK	1189 WINTERGATE CIR	CASTLE ROCK	CO	80104-9649
AMC371019	AMC370965	SW 1	HILLARD PATRICK	1189 WINTERGATE CIR	CASTLE ROCK	CO	80104-9649
AMC371020	AMC370965	SW 2	HILLARD PATRICK	1189 WINTERGATE CIR	CASTLE ROCK	CO	80104-9649
AMC371021	AMC370965	SW 3	HILLARD PATRICK	1189 WINTERGATE CIR	CASTLE ROCK	CO	80104-9649
AMC371022	AMC370965	SW 4	HILLARD PATRICK	1189 WINTERGATE CIR	CASTLE ROCK	CO	80104-9649
AMC371023	AMC370965	SW 5	HILLARD PATRICK	1189 WINTERGATE CIR	CASTLE ROCK	CO	80104-9649
AMC371024	AMC370965	SW 6	HILLARD PATRICK	1189 WINTERGATE CIR	CASTLE ROCK	CO	80104-9649
AMC371025	AMC370965	SW 7	HILLARD PATRICK	1189 WINTERGATE CIR	CASTLE ROCK	CO	80104-9649
AMC371026	AMC370965	SW 8	HILLARD PATRICK	1189 WINTERGATE CIR	CASTLE ROCK	CO	80104-9649
AMC371591	AMC371589	JJ 3	HILLARD PATRICK	1189 WINTERGATE CIR	CASTLE ROCK	CO	80104-9649
AMC371592	AMC371589	JJ 4	HILLARD PATRICK	1189 WINTERGATE CIR	CASTLE ROCK	CO	80104-9649
AMC371593	AMC371589	JJ 5	HILLARD PATRICK	1189 WINTERGATE CIR	CASTLE ROCK	CO	80104-9649
AMC371594	AMC371589	JJ 6	HILLARD PATRICK	1189 WINTERGATE CIR	CASTLE ROCK	CO	80104-9649
AMC371595	AMC371589	JJ 7	HILLARD PATRICK	1189 WINTERGATE CIR	CASTLE ROCK	CO	80104-9649
AMC371596	AMC371589	JJ 8	HILLARD PATRICK	1189 WINTERGATE CIR	CASTLE ROCK	CO	80104-9649
AMC371597	AMC371589	JJ 9	HILLARD PATRICK	1189 WINTERGATE CIR	CASTLE ROCK	CO	80104-9649
AMC371598	AMC371589	JJ 10	HILLARD PATRICK	1189 WINTERGATE CIR	CASTLE ROCK	CO	80104-9649
AMC371600	AMC371589	JJ 12	HILLARD PATRICK	1189 WINTERGATE CIR	CASTLE ROCK	CO	80104-9649
AMC371603	AMC371589	JJ 15	HILLARD PATRICK	1189 WINTERGATE CIR	CASTLE ROCK	CO	80104-9649
AMC371604	AMC371589	JJ 16	HILLARD PATRICK	1189 WINTERGATE CIR	CASTLE ROCK	CO	80104-9649
AMC371605	AMC371589	JJ 17	HILLARD PATRICK	1189 WINTERGATE CIR	CASTLE ROCK	CO	80104-9649
AMC371622	AMC371589	CLR 1	HILLARD PATRICK	1189 WINTERGATE CIR	CASTLE ROCK	CO	80104-9649
AMC371623	AMC371589	CLR 2	HILLARD PATRICK	1189 WINTERGATE CIR	CASTLE ROCK	CO	80104-9649
AMC371624	AMC371589	CLR 3	HILLARD PATRICK	1189 WINTERGATE CIR	CASTLE ROCK	CO	80104-9649
AMC371625	AMC371589	CLR 4	HILLARD PATRICK	1189 WINTERGATE CIR	CASTLE ROCK	CO	80104-9649
AMC371675	AMC371647	SVN 29	HILLARD PATRICK	1189 WINTERGATE CIR	CASTLE ROCK	CO	80104-9649
AMC371676	AMC371647	SVN 30	HILLARD PATRICK	1189 WINTERGATE CIR	CASTLE ROCK	CO	80104-9649
AMC371678	AMC371647	SVN 32	HILLARD PATRICK	1189 WINTERGATE CIR	CASTLE ROCK	CO	80104-9649
AMC371680	AMC371647	SVN 34	HILLARD PATRICK	1189 WINTERGATE CIR	CASTLE ROCK	CO	80104-9649
AMC372161	AMC372108	DT 10	HILLARD PATRICK	1189 WINTERGATE CIR	CASTLE ROCK	CO	80104-9649
AMC372167	AMC372108	DT 16	HILLARD PATRICK	1189 WINTERGATE CIR	CASTLE ROCK	CO	80104-9649

AMC372168	AMC372108	DT 17	HILLARD PATRICK	1189 WINTERGATE CIR	CASTLE ROCK	CO	80104-9649
AMC372169	AMC372108	DT 18	HILLARD PATRICK	1189 WINTERGATE CIR	CASTLE ROCK	CO	80104-9649
AMC372198	AMC372197	HT 2	HILLARD PATRICK	1189 WINTERGATE CIR	CASTLE ROCK	CO	80104-9649
AMC372200	AMC372197	HT 4	HILLARD PATRICK	1189 WINTERGATE CIR	CASTLE ROCK	CO	80104-9649
AMC372202	AMC372197	HT 6	HILLARD PATRICK	1189 WINTERGATE CIR	CASTLE ROCK	CO	80104-9649
AMC372204	AMC372197	HT 8	HILLARD PATRICK	1189 WINTERGATE CIR	CASTLE ROCK	CO	80104-9649
AMC372206	AMC372197	HT 10	HILLARD PATRICK	1189 WINTERGATE CIR	CASTLE ROCK	CO	80104-9649
AMC372213	AMC372197	HT 17	HILLARD PATRICK	1189 WINTERGATE CIR	CASTLE ROCK	CO	80104-9649
AMC372215	AMC372197	HT 19	HILLARD PATRICK	1189 WINTERGATE CIR	CASTLE ROCK	CO	80104-9649
AMC372216	AMC372197	HT 20	HILLARD PATRICK	1189 WINTERGATE CIR	CASTLE ROCK	CO	80104-9649
AMC372217	AMC372197	HT 21	HILLARD PATRICK	1189 WINTERGATE CIR	CASTLE ROCK	CO	80104-9649
AMC372218	AMC372197	HT 22	HILLARD PATRICK	1189 WINTERGATE CIR	CASTLE ROCK	CO	80104-9649
AMC372219	AMC372197	HT 23	HILLARD PATRICK	1189 WINTERGATE CIR	CASTLE ROCK	CO	80104-9649
AMC372221	AMC372197	HT 25	HILLARD PATRICK	1189 WINTERGATE CIR	CASTLE ROCK	CO	80104-9649
AMC372520	AMC372514	PB 7	HILLARD PATRICK	1189 WINTERGATE CIR	CASTLE ROCK	CO	80104-9649
AMC372522	AMC372514	PB 9	HILLARD PATRICK	1189 WINTERGATE CIR	CASTLE ROCK	CO	80104-9649
AMC372524	AMC372514	PB 11	HILLARD PATRICK	1189 WINTERGATE CIR	CASTLE ROCK	CO	80104-9649
AMC373364	AMC373362	CP 3	HILLARD PATRICK	1189 WINTERGATE CIR	CASTLE ROCK	CO	80104-9649
AMC373382	AMC373362	YEA 1	HILLARD PATRICK	1189 WINTERGATE CIR	CASTLE ROCK	CO	80104-9649
AMC373383	AMC373362	YEA 2	HILLARD PATRICK	1189 WINTERGATE CIR	CASTLE ROCK	CO	80104-9649
AMC373384	AMC373362	YEA 3	HILLARD PATRICK	1189 WINTERGATE CIR	CASTLE ROCK	CO	80104-9649
AMC373385	AMC373362	YEA 4	HILLARD PATRICK	1189 WINTERGATE CIR	CASTLE ROCK	CO	80104-9649
AMC373386	AMC373362	YEA 5	HILLARD PATRICK	1189 WINTERGATE CIR	CASTLE ROCK	CO	80104-9649
AMC373387	AMC373362	YEA 6	HILLARD PATRICK	1189 WINTERGATE CIR	CASTLE ROCK	CO	80104-9649
AMC373491	AMC373491	ATE 1	HILLARD PATRICK	1189 WINTERGATE CIR	CASTLE ROCK	CO	80104-9649
AMC373492	AMC373491	ATE 2	HILLARD PATRICK	1189 WINTERGATE CIR	CASTLE ROCK	CO	80104-9649
AMC373493	AMC373491	ATE 3	HILLARD PATRICK	1189 WINTERGATE CIR	CASTLE ROCK	CO	80104-9649
AMC373494	AMC373491	ATE 4	HILLARD PATRICK	1189 WINTERGATE CIR	CASTLE ROCK	CO	80104-9649
AMC373495	AMC373491	ATE 5	HILLARD PATRICK	1189 WINTERGATE CIR	CASTLE ROCK	CO	80104-9649
AMC373496	AMC373491	ATE 6	HILLARD PATRICK	1189 WINTERGATE CIR	CASTLE ROCK	CO	80104-9649
AMC373767	AMC373765	HAN 1	HILLARD PATRICK	1189 WINTERGATE CIR	CASTLE ROCK	CO	80104-9649

AMC373768	AMC373765	HAN 2	HILLARD PATRICK	1189 WINTERGATE CIR	CASTLE ROCK	CO	80104-9649
AMC373769	AMC373765	HAN 3	HILLARD PATRICK	1189 WINTERGATE CIR	CASTLE ROCK	CO	80104-9649
AMC373774	AMC373765	CL 1	HILLARD PATRICK	1189 WINTERGATE CIR	CASTLE ROCK	CO	80104-9649
AMC373775	AMC373765	CL 2	HILLARD PATRICK	1189 WINTERGATE CIR	CASTLE ROCK	CO	80104-9649
AMC373776	AMC373765	CL 3	HILLARD PATRICK	1189 WINTERGATE CIR	CASTLE ROCK	CO	80104-9649
AMC373777	AMC373765	CL 4	HILLARD PATRICK	1189 WINTERGATE CIR	CASTLE ROCK	CO	80104-9649
AMC373778	AMC373765	CL 5	HILLARD PATRICK	1189 WINTERGATE CIR	CASTLE ROCK	CO	80104-9649
AMC373779	AMC373765	CL 6	HILLARD PATRICK	1189 WINTERGATE CIR	CASTLE ROCK	CO	80104-9649
AMC373780	AMC373765	CL 7	HILLARD PATRICK	1189 WINTERGATE CIR	CASTLE ROCK	CO	80104-9649
AMC373781	AMC373765	CL 8	HILLARD PATRICK	1189 WINTERGATE CIR	CASTLE ROCK	CO	80104-9649
AMC373782	AMC373765	CL 9	HILLARD PATRICK	1189 WINTERGATE CIR	CASTLE ROCK	CO	80104-9649
AMC373783	AMC373765	CL 10	HILLARD PATRICK	1189 WINTERGATE CIR	CASTLE ROCK	CO	80104-9649
AMC373817	AMC373765	SUN 6	HILLARD PATRICK	1189 WINTERGATE CIR	CASTLE ROCK	CO	80104-9649
AMC373818	AMC373765	SUN 7	HILLARD PATRICK	1189 WINTERGATE CIR	CASTLE ROCK	CO	80104-9649
AMC373838	AMC373765	SVN 71	HILLARD PATRICK	1189 WINTERGATE CIR	CASTLE ROCK	CO	80104-9649
AMC374095	AMC374082	TRI 1	HILLARD PATRICK	1189 WINTERGATE CIR	CASTLE ROCK	CO	80104-9649
AMC374096	AMC374082	TRI 2	HILLARD PATRICK	1189 WINTERGATE CIR	CASTLE ROCK	CO	80104-9649
AMC374097	AMC374082	TRI 3	HILLARD PATRICK	1189 WINTERGATE CIR	CASTLE ROCK	CO	80104-9649
AMC375112	AMC375112	JH 1	HILLARD PATRICK	1189 WINTERGATE CIR	CASTLE ROCK	CO	80104-9649
AMC375120	AMC375112	RY 1	HILLARD PATRICK	1189 WINTERGATE CIR	CASTLE ROCK	CO	80104-9649
AMC375121	AMC375112	RY 2	HILLARD PATRICK	1189 WINTERGATE CIR	CASTLE ROCK	CO	80104-9649
AMC375612	AMC375604	HH 1	HILLARD PATRICK	1189 WINTERGATE CIR	CASTLE ROCK	CO	80104-9649
AMC375615	AMC375604	HH 4	HILLARD PATRICK	1189 WINTERGATE CIR	CASTLE ROCK	CO	80104-9649
AMC375625	AMC375604	MD 6	HILLARD PATRICK	1189 WINTERGATE CIR	CASTLE ROCK	CO	80104-9649
AMC375626	AMC375604	MD 7	HILLARD PATRICK	1189 WINTERGATE CIR	CASTLE ROCK	CO	80104-9649
AMC375627	AMC375604	MD 8	HILLARD PATRICK	1189 WINTERGATE CIR	CASTLE ROCK	CO	80104-9649
AMC375628	AMC375604	MD 9	HILLARD PATRICK	1189 WINTERGATE CIR	CASTLE ROCK	CO	80104-9649
AMC375632	AMC375604	MER 1	HILLARD PATRICK	1189 WINTERGATE CIR	CASTLE ROCK	CO	80104-9649
AMC375633	AMC375604	MER 2	HILLARD PATRICK	1189 WINTERGATE CIR	CASTLE ROCK	CO	80104-9649
AMC375637	AMC375604	OSE 2	HILLARD PATRICK	1189 WINTERGATE CIR	CASTLE ROCK	CO	80104-9649
AMC375638	AMC375604	OSE 3	HILLARD PATRICK	1189 WINTERGATE CIR	CASTLE ROCK	CO	80104-9649

AMC375639	AMC375604	OSE 4	HILLARD PATRICK	1189 WINTERGATE CIR	CASTLE ROCK	CO	80104-9649
AMC375640	AMC375604	OSE 5	HILLARD PATRICK	1189 WINTERGATE CIR	CASTLE ROCK	CO	80104-9649
AMC375641	AMC375604	OSE 6	HILLARD PATRICK	1189 WINTERGATE CIR	CASTLE ROCK	CO	80104-9649
AMC375971	AMC375958	RHT 1	HILLARD PATRICK	1189 WINTERGATE CIR	CASTLE ROCK	CO	80104-9649
AMC375974	AMC375958	RLF 2	HILLARD PATRICK	1189 WINTERGATE CIR	CASTLE ROCK	CO	80104-9649
AMC376352	AMC376338	MFB 1	HILLARD PATRICK	1189 WINTERGATE CIR	CASTLE ROCK	CO	80104-9649
AMC376353	AMC376338	MFB 2	HILLARD PATRICK	1189 WINTERGATE CIR	CASTLE ROCK	CO	80104-9649
AMC376356	AMC376338	SS 4	HILLARD PATRICK	1189 WINTERGATE CIR	CASTLE ROCK	CO	80104-9649
AMC377135	AMC377098	WON 3	HILLARD PATRICK	PO BOX 388	KANAB	UT	84741-0388
AMC377136	AMC377098	WON 4	HILLARD PATRICK	PO BOX 388	KANAB	UT	84741-0388
AMC377137	AMC377098	WON 5	HILLARD PATRICK	PO BOX 388	KANAB	UT	84741-0388
AMC377138	AMC377098	WON 6	HILLARD PATRICK	PO BOX 388	KANAB	UT	84741-0388
AMC377906	AMC377880	AC 73	HILLARD PATRICK	PO BOX 388	KANAB	UT	84741-0388
AMC377915	AMC377880	AC 91	HILLARD PATRICK	PO BOX 388	KANAB	UT	84741-0388
AMC377947	AMC377880	AF 53	HILLARD PATRICK	PO BOX 388	KANAB	UT	84741-0388
AMC377960	AMC377880	AF 19	HILLARD PATRICK	PO BOX 388	KANAB	UT	84741-0388
AMC377962	AMC377880	AF 21	HILLARD PATRICK	PO BOX 388	KANAB	UT	84741-0388
AMC377964	AMC377880	AF 23	HILLARD PATRICK	PO BOX 388	KANAB	UT	84741-0388
AMC377975	AMC377880	AI 11	HILLARD PATRICK	PO BOX 388	KANAB	UT	84741-0388
AMC377982	AMC377880	AI 62	HILLARD PATRICK	PO BOX 388	KANAB	UT	84741-0388
AMC377988	AMC377880	AI 68	HILLARD PATRICK	PO BOX 388	KANAB	UT	84741-0388
AMC378002	AMC377880	AJ 66	HILLARD PATRICK	PO BOX 388	KANAB	UT	84741-0388
AMC378014	AMC377880	AK 15	HILLARD PATRICK	PO BOX 388	KANAB	UT	84741-0388
AMC378016	AMC377880	AK 17	HILLARD PATRICK	PO BOX 388	KANAB	UT	84741-0388
AMC378028	AMC377880	SVN 75	HILLARD PATRICK	PO BOX 388	KANAB	UT	84741-0388
AMC378054	AMC377880	SVN 101	HILLARD PATRICK	PO BOX 388	KANAB	UT	84741-0388
AMC378056	AMC377880	SVN 103	HILLARD PATRICK	PO BOX 388	KANAB	UT	84741-0388
AMC378061	AMC377880	SVN 108	HILLARD PATRICK	PO BOX 388	KANAB	UT	84741-0388
AMC378063	AMC377880	SVN 110	HILLARD PATRICK	PO BOX 388	KANAB	UT	84741-0388
AMC378194	AMC378183	BB 109	HILLARD PATRICK	PO BOX 388	KANAB	UT	84741-0388
AMC378195	AMC378183	BB 110	HILLARD PATRICK	PO BOX 388	KANAB	UT	84741-0388
AMC378196	AMC378183	BB 111	HILLARD PATRICK	PO BOX 388	KANAB	UT	84741-0388
AMC378197	AMC378183	BB 112	HILLARD PATRICK	PO BOX 388	KANAB	UT	84741-0388
AMC378198	AMC378183	BB 113	HILLARD PATRICK	PO BOX 388	KANAB	UT	84741-0388
AMC378199	AMC378183	BB 114	HILLARD PATRICK	PO BOX 388	KANAB	UT	84741-0388
AMC378224	AMC378183	BF 43	HILLARD PATRICK	PO BOX 388	KANAB	UT	84741-0388
AMC378226	AMC378183	BF 45	HILLARD PATRICK	PO BOX 388	KANAB	UT	84741-0388
AMC378230	AMC378183	BG 7	HILLARD PATRICK	PO BOX 388	KANAB	UT	84741-0388
AMC378233	AMC378183	BG 24	HILLARD PATRICK	PO BOX 388	KANAB	UT	84741-0388
AMC378262	AMC378256	AG 36	HILLARD PATRICK	PO BOX 388	KANAB	UT	84741-0388
AMC378265	AMC378256	AG 42	HILLARD PATRICK	PO BOX 388	KANAB	UT	84741-0388
AMC378267	AMC378256	AG 52	HILLARD PATRICK	PO BOX 388	KANAB	UT	84741-0388
AMC378268	AMC378256	AH 35	HILLARD PATRICK	PO BOX 388	KANAB	UT	84741-0388
AMC378271	AMC378256	AH 41	HILLARD PATRICK	PO BOX 388	KANAB	UT	84741-0388
AMC378272	AMC378256	AH 42	HILLARD PATRICK	PO BOX 388	KANAB	UT	84741-0388
AMC378273	AMC378256	AH 43	HILLARD PATRICK	PO BOX 388	KANAB	UT	84741-0388
AMC378278	AMC378256	AH 48	HILLARD PATRICK	PO BOX 388	KANAB	UT	84741-0388
AMC378281	AMC378256	AH 51	HILLARD PATRICK	PO BOX 388	KANAB	UT	84741-0388
AMC378282	AMC378256	AH 52	HILLARD PATRICK	PO BOX 388	KANAB	UT	84741-0388
AMC378283	AMC378256	AH 54	HILLARD PATRICK	PO BOX 388	KANAB	UT	84741-0388
AMC378284	AMC378256	AH 56	HILLARD PATRICK	PO BOX 388	KANAB	UT	84741-0388
AMC378291	AMC378256	AI 45	HILLARD PATRICK	PO BOX 388	KANAB	UT	84741-0388
AMC378292	AMC378256	AI 46	HILLARD PATRICK	PO BOX 388	KANAB	UT	84741-0388
AMC378295	AMC378256	AJ 26	HILLARD PATRICK	PO BOX 388	KANAB	UT	84741-0388


AMC378296	AMC378256	AJ 28	HILLARD PATRICK	PO BOX 388	KANAB	UT	84741-0388
AMC378297	AMC378256	AJ 30	HILLARD PATRICK	PO BOX 388	KANAB	UT	84741-0388
AMC378298	AMC378256	AJ 32	HILLARD PATRICK	PO BOX 388	KANAB	UT	84741-0388
AMC378299	AMC378256	AJ 34	HILLARD PATRICK	PO BOX 388	KANAB	UT	84741-0388
AMC378302	AMC378256	AJ 93	HILLARD PATRICK	PO BOX 388	KANAB	UT	84741-0388
AMC378303	AMC378256	AJ 94	HILLARD PATRICK	PO BOX 388	KANAB	UT	84741-0388
AMC378304	AMC378256	AJ 95	HILLARD PATRICK	PO BOX 388	KANAB	UT	84741-0388
AMC378305	AMC378256	AJ 96	HILLARD PATRICK	PO BOX 388	KANAB	UT	84741-0388
AMC378306	AMC378256	AJ 97	HILLARD PATRICK	PO BOX 388	KANAB	UT	84741-0388
AMC378307	AMC378256	AJ 98	HILLARD PATRICK	PO BOX 388	KANAB	UT	84741-0388
AMC378310	AMC378256	AJ 101	HILLARD PATRICK	PO BOX 388	KANAB	UT	84741-0388
AMC378311	AMC378256	AJ 102	HILLARD PATRICK	PO BOX 388	KANAB	UT	84741-0388
AMC378312	AMC378256	AJ 103	HILLARD PATRICK	PO BOX 388	KANAB	UT	84741-0388
AMC378314	AMC378256	AJ 105	HILLARD PATRICK	PO BOX 388	KANAB	UT	84741-0388
AMC378315	AMC378256	AJ 106	HILLARD PATRICK	PO BOX 388	KANAB	UT	84741-0388
AMC378317	AMC378256	AK 27	HILLARD PATRICK	PO BOX 388	KANAB	UT	84741-0388
AMC378950	AMC378950	DA 75	HILLARD PATRICK	PO BOX 388	KANAB	UT	84741-0388
AMC378952	AMC378950	DA 77	HILLARD PATRICK	PO BOX 388	KANAB	UT	84741-0388
AMC378998	AMC378995	DG 1	HILLARD PATRICK	PO BOX 388	KANAB	UT	84741-0388
AMC378999	AMC378995	DG 2	HILLARD PATRICK	PO BOX 388	KANAB	UT	84741-0388
AMC379002	AMC378995	DG 5	HILLARD PATRICK	PO BOX 388	KANAB	UT	84741-0388
AMC379003	AMC378995	DG 6	HILLARD PATRICK	PO BOX 388	KANAB	UT	84741-0388
AMC379279	AMC379278	AA 46	HILLARD PATRICK	PO BOX 388	KANAB	UT	84741-0388
AMC379280	AMC379278	AA 47	HILLARD PATRICK	PO BOX 388	KANAB	UT	84741-0388
AMC379281	AMC379278	AA 48	HILLARD PATRICK	PO BOX 388	KANAB	UT	84741-0388
AMC379282	AMC379278	AA 49	HILLARD PATRICK	PO BOX 388	KANAB	UT	84741-0388
AMC379283	AMC379278	AA 50	HILLARD PATRICK	PO BOX 388	KANAB	UT	84741-0388
AMC379285	AMC379278	AA 54	HILLARD PATRICK	PO BOX 388	KANAB	UT	84741-0388
AMC379286	AMC379278	AA 56	HILLARD PATRICK	PO BOX 388	KANAB	UT	84741-0388
AMC379288	AMC379278	AB 46	HILLARD PATRICK	PO BOX 388	KANAB	UT	84741-0388
AMC379290	AMC379278	AB 48	HILLARD PATRICK	PO BOX 388	KANAB	UT	84741-0388
AMC379292	AMC379278	AB 50	HILLARD PATRICK	PO BOX 388	KANAB	UT	84741-0388
AMC379298	AMC379278	AC 45	HILLARD PATRICK	PO BOX 388	KANAB	UT	84741-0388
AMC379299	AMC379278	AC 47	HILLARD PATRICK	PO BOX 388	KANAB	UT	84741-0388
AMC379302	AMC379278	AH 53	HILLARD PATRICK	PO BOX 388	KANAB	UT	84741-0388
AMC379303	AMC379278	AH 55	HILLARD PATRICK	PO BOX 388	KANAB	UT	84741-0388
AMC379307	AMC379278	AJ 37	HILLARD PATRICK	PO BOX 388	KANAB	UT	84741-0388
AMC379308	AMC379278	AJ 39	HILLARD PATRICK	PO BOX 388	KANAB	UT	84741-0388
AMC379309	AMC379278	AJ 41	HILLARD PATRICK	PO BOX 388	KANAB	UT	84741-0388
AMC379332	AMC379278	BC 117	HILLARD PATRICK	PO BOX 388	KANAB	UT	84741-0388
AMC379333	AMC379278	BC 118	HILLARD PATRICK	PO BOX 388	KANAB	UT	84741-0388
AMC379342	AMC379278	BD 107	HILLARD PATRICK	PO BOX 388	KANAB	UT	84741-0388
AMC379344	AMC379278	BD 109	HILLARD PATRICK	PO BOX 388	KANAB	UT	84741-0388
AMC379346	AMC379278	BD 111	HILLARD PATRICK	PO BOX 388	KANAB	UT	84741-0388
AMC379348	AMC379278	BD 113	HILLARD PATRICK	PO BOX 388	KANAB	UT	84741-0388
AMC379354	AMC379278	BE 104	HILLARD PATRICK	PO BOX 388	KANAB	UT	84741-0388
AMC379355	AMC379278	BE 105					

[illegible]

AMC379956	AMC379907	RITZ 10	HILLARD PATRICK	PO BOX 388	KANAB	UT	84741-0388
AMC380426	AMC380426	FAO 82	HILLARD PATRICK	PO BOX 388	KANAB	UT	84741-0388
AMC380427	AMC380426	FAO 84	HILLARD PATRICK	PO BOX 388	KANAB	UT	84741-0388
AMC380433	AMC380426	FA 85	HILLARD PATRICK	PO BOX 388	KANAB	UT	84741-0388
AMC380434	AMC380426	FA 86	HILLARD PATRICK	PO BOX 388	KANAB	UT	84741-0388
AMC380441	AMC380426	FB 87	HILLARD PATRICK	PO BOX 388	KANAB	UT	84741-0388
AMC380442	AMC380426	FB 88	HILLARD PATRICK	PO BOX 388	KANAB	UT	84741-0388
AMC380443	AMC380426	FB 89	HILLARD PATRICK	PO BOX 388	KANAB	UT	84741-0388
AMC380444	AMC380426	FB 90	HILLARD PATRICK	PO BOX 388	KANAB	UT	84741-0388
AMC380445	AMC380426	FE 71	HILLARD PATRICK	PO BOX 388	KANAB	UT	84741-0388
AMC380446	AMC380426	FE 73	HILLARD PATRICK	PO BOX 388	KANAB	UT	84741-0388
AMC380449	AMC380426	FE 89	HILLARD PATRICK	PO BOX 388	KANAB	UT	84741-0388
AMC380451	AMC380426	FE 91	HILLARD PATRICK	PO BOX 388	KANAB	UT	84741-0388
AMC380455	AMC380426	FF 76	HILLARD PATRICK	PO BOX 388	KANAB	UT	84741-0388
AMC380456	AMC380426	FF 78	HILLARD PATRICK	PO BOX 388	KANAB	UT	84741-0388
AMC380461	AMC380426	FG 77	HILLARD PATRICK	PO BOX 388	KANAB	UT	84741-0388
AMC380464	AMC380426	FG 83	HILLARD PATRICK	PO BOX 388	KANAB	UT	84741-0388
AMC380466	AMC380426	FA 40	HILLARD PATRICK	PO BOX 388	KANAB	UT	84741-0388
AMC380468	AMC380426	FA 44	HILLARD PATRICK	PO BOX 388	KANAB	UT	84741-0388
AMC380479	AMC380426	FB 39	HILLARD PATRICK	PO BOX 388	KANAB	UT	84741-0388
AMC380481	AMC380426	FB 43	HILLARD PATRICK	PO BOX 388	KANAB	UT	84741-0388
AMC380506	AMC380426	FC 86	HILLARD PATRICK	PO BOX 388	KANAB	UT	84741-0388
AMC380508	AMC380426	FC 88	HILLARD PATRICK	PO BOX 388	KANAB	UT	84741-0388
AMC380511	AMC380426	FD 61	HILLARD PATRICK	PO BOX 388	KANAB	UT	84741-0388
AMC380512	AMC380426	FD 62	HILLARD PATRICK	PO BOX 388	KANAB	UT	84741-0388
AMC380514	AMC380426	FD 64	HILLARD PATRICK	PO BOX 388	KANAB	UT	84741-0388
AMC380516	AMC380426	FD 66	HILLARD PATRICK	PO BOX 388	KANAB	UT	84741-0388
AMC380521	AMC380426	FD 71	HILLARD PATRICK	PO BOX 388	KANAB	UT	84741-0388
AMC380526	AMC380426	FD 76	HILLARD PATRICK	PO BOX 388	KANAB	UT	84741-0388
AMC380527	AMC380426	FD 77	HILLARD PATRICK	PO BOX 388	KANAB	UT	84741-0388
AMC380528	AMC380426	FD 78	HILLARD PATRICK	PO BOX 388	KANAB	UT	84741-0388
AMC380533	AMC380426	FD 83	HILLARD PATRICK	PO BOX 388	KANAB	UT	84741-0388
AMC380534	AMC380426	FD 84	HILLARD PATRICK	PO BOX 388	KANAB	UT	84741-0388
AMC380545	AMC380426	GG 45	HILLARD PATRICK	PO BOX 388	KANAB	UT	84741-0388
AMC380552	AMC380426	GG 52	HILLARD PATRICK	PO BOX 388	KANAB	UT	84741-0388
AMC380555	AMC380426	GE 26	HILLARD PATRICK	PO BOX 388	KANAB	UT	84741-0388
AMC380556	AMC380426	GE 28	HILLARD PATRICK	PO BOX 388	KANAB	UT	84741-0388
AMC380557	AMC380426	GE 30	HILLARD PATRICK	PO BOX 388	KANAB	UT	84741-0388
AMC380560	AMC380426	GF 27	HILLARD PATRICK	PO BOX 388	KANAB	UT	84741-0388
AMC380561	AMC380426	GF 28	HILLARD PATRICK	PO BOX 388	KANAB	UT	84741-0388
AMC380562	AMC380426	GF 29	HILLARD PATRICK	PO BOX 388	KANAB	UT	84741-0388
AMC380563	AMC380426	GF 30	HILLARD PATRICK	PO BOX 388	KANAB	UT	84741-0388
AMC380565	AMC380426	GF 32	HILLARD PATRICK	PO BOX 388	KANAB	UT	84741-0388
AMC380568	AMC380426	GG 27	HILLARD PATRICK	PO BOX 388	KANAB	UT	84741-0388
AMC380572	AMC380426	GG 31	HILLARD PATRICK	PO BOX 388	KANAB	UT	84741-0388
AMC380587	AMC380426	FH 21	HILLARD PATRICK	PO BOX 388	KANAB	UT	84741-0388
AMC380588	AMC380426	FH 22	HILLARD PATR				

[illegible]

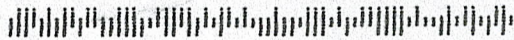
AMC380971	AMC380735	POI 14	HILLARD PATRICK	PO BOX 388	KANAB	UT	84741-0388
AMC381698	AMC381698	KLR 1	HILLARD PATRICK	PO BOX 388	KANAB	UT	84741-0388
AMC381699	AMC381698	KLR 2	HILLARD PATRICK	PO BOX 388	KANAB	UT	84741-0388
AMC381700	AMC381698	KLR 3	HILLARD PATRICK	PO BOX 388	KANAB	UT	84741-0388
AMC381701	AMC381698	KLR 4	HILLARD PATRICK	PO BOX 388	KANAB	UT	84741-0388
AMC381714	AMC381714	BD 18	HILLARD PATRICK	PO BOX 388	KANAB	UT	84741-0388
AMC381715	AMC381714	BD 20	HILLARD PATRICK	PO BOX 388	KANAB	UT	84741-0388
AMC381716	AMC381714	BD 22	HILLARD PATRICK	PO BOX 388	KANAB	UT	84741-0388
AMC381721	AMC381714	BG 113	HILLARD PATRICK	PO BOX 388	KANAB	UT	84741-0388
AMC381723	AMC381714	CA 7	HILLARD PATRICK	PO BOX 388	KANAB	UT	84741-0388
AMC381745	AMC381714	FD 43	HILLARD PATRICK	PO BOX 388	KANAB	UT	84741-0388
AMC381746	AMC381714	FD 44	HILLARD PATRICK	PO BOX 388	KANAB	UT	84741-0388
AMC381747	AMC381714	FD 45	HILLARD PATRICK	PO BOX 388	KANAB	UT	84741-0388
AMC381748	AMC381714	FD 46	HILLARD PATRICK	PO BOX 388	KANAB	UT	84741-0388
AMC383153	AMC383111	WB 24	HILLARD PATRICK	PO BOX 388	KANAB	UT	84741-0388
AMC383154	AMC383111	WB 25	HILLARD PATRICK	PO BOX 388	KANAB	UT	84741-0388
AMC383155	AMC383111	WB 26	HILLARD PATRICK	PO BOX 388	KANAB	UT	84741-0388



First-Class Mail
Postage & Fees Paid
USPS
Permit No. G-10

• Sender: Please print your name, address, and ZIP+4 in this box •

U.S. Department of the Interior
Bureau Of Land Management
Arizona State Office
One North Central Avenue
Phoenix, AZ 85004-4427

**SENDER: COMPLETE THIS SECTION**

- Complete items 1, 2, and 3. Also complete item 4 if Restricted Delivery is desired.
- Print your name and address on the reverse so that we can return the card to you.
- Attach this card to the back of the mailpiece, or on the front if space permits.

PATRICK HILLARD P.O. BOX 388
KANAB, UT 84741-0388
9310/RE/AMC366988/368240/368688/
369650/369969/370965/371589/371647/
372108/372197/372514/373362/373491/
373765/374082/375112/
375604/375958/376338/377098/377880/
378183/378256/378950/378995/379278/
379364/379420/379563/379681/379907/
380426/380735/381698/381714/383111

2. Article Number

(Transfer from service label)

7013 0600 0001 7593 5395

PS Form 3811, February 2004

Domestic Return Receipt

102595-02-M-1540

COMPLETE THIS SECTION ON DELIVERY

A. Signature

X

B. Received by (Printed Name)

C. Date of Delivery

D. Is delivery address different from item 1? ☐ Yes

If YES, enter delivery address below:

2014 FEB -6 P 3:07

PHOENIX, ARIZONA

3. Service Type

- ☐ Certified Mail ☐ Express Mail
☐ Registered ☐ Return Receipt for Merchandise
☐ Insured Mail ☐ C.O.D.

4. Restricted Delivery? (Extra Fee)

☐ Yes

FEB 25 2010

In Reply Refer To:

3800 (9330) TS

AMC366091, AMC366988, AMC367238, AMC368240, AMC368688, AMC369650, AMC369969, AMC370965, AMC371589, AMC371626, AMC371647, AMC372108, AMC372197, AMC372514, AMC373362, AMC373491, AMC373765, AMC374082, AMC375098, AMC375112, AMC375604, AMC375958, AMC376338, AMC377098, AMC377880, AMC378183, AMC378256, AMC378950, AMC378995, AMC379278, AMC379364, AMC379420, AMC379563, AMC379681, AMC379907, AMC380426, AMC380735, AMC381698, AMC381714, AMC383111

CERTIFIED MAIL - RETURN RECEIPT REQUESTED No. 7007 2680 0000 8514 7979

DECISION

HILLARD PATRICK
1189 WINTERGATE CIR
CASTLE ROCK, CO 80104

:
:
:

This decision affects those claims
shown in the block below:

SEE ATTACHMENT FOR LIST OF CLAIMS

MINING CLAIMS
DECLARED FORFEITED

The mining claims listed above have been declared forfeited for failure to file the required maintenance fee payment or small miner's maintenance fee waiver (waiver).

Claimants are required to pay an annual non-refundable maintenance fee of \$140, or submit a waiver, on or before September 1 of each year. These requirements were established by Title 30 United States Code (U.S.C.) 28-f-k, as amended, and Title 43 Code of Federal Regulations (CFR) 3834 and 3835.

Our records do not show receipt of a maintenance fee payment, or waiver received on or before September 1, 2009, for the 2010 assessment year, for the claims listed above. Therefore, the claims are forfeited.

This decision does not relieve you of the liability for reclamation of all areas disturbed by your activities on lands covered by the subject mining claim(s) and/or site(s). After you complete the reclamation, you must notify the authorized officer of the appropriate surface managing agency so that the authorized officer may conduct a final site inspection and determine whether you may be released from liability.

If you fail to reclaim the land to the satisfaction of the authorized officer, the surface management agency may cite you for noncompliance under its surface management regulations.

For land administered by the Bureau of Land Management (BLM), if you fail to reclaim the land to the satisfaction of the authorized officer as required in 43 CFR Subpart 3809, BLM will issue an order of noncompliance under 43 CFR 3809.601(a). If you fail to comply with the noncompliance order, BLM may take further action under 43 CFR 3809.604. Failure to conduct reclamation is a prohibited act that may subject you to criminal penalties. See 43 CFR 3809.605(h) and 43 CFR 3809.700.

This decision may be appealed to the Interior Board of Land Appeals, Office of the Secretary, in accordance with the regulations contained in 43 CFR, Part 4, and the enclosed Form 1842-1. If an appeal is taken, your notice of appeal must be filed in this office (at the above address) within 30 days from receipt of this decision. The appellant has the burden of showing that the decision appealed from is in error.

If you wish to file a petition pursuant to regulation 43 CFR 4.21 (58 FR 4939, January 19, 1993) for a stay of the effectiveness of this decision during the time that your appeal is being reviewed by the Board, the petition for a stay must accompany your notice of appeal. A petition for a stay is required to show sufficient justification based on the standards listed below. Copies of the notice of appeal and petition for a stay **must** also be submitted to each party named in this decision and to the Interior Board of Land Appeals and to the appropriate Office of the Solicitor (see 43 CFR 4.413) at the same time the original documents are filed with this office. If you request a stay, you have the burden of proof to demonstrate that a stay should be granted.

Standards for Obtaining a Stay

Except as otherwise provided by law or other pertinent regulation, a petition for a stay of a decision pending appeal shall show sufficient justification based on the following standards:

- (1) The relative harm to the parties if the stay is granted or denied,
- (2) The likelihood of the appellant's success on the merits,
- (3) The likelihood of immediate and irreparable harm if the stay is not granted, and
- (4) Whether the public interest favors granting the stay.

Please include your AMC serial number(s) on all correspondence. If additional information is required, please call Tony Smith at 602-417-9355.



Ruben A. Sanchez
Group Administrator
Renewable and Mineral Resources

Enclosure
Appeal Form 1842-1

TSmith:lm:022510

1189 WINTERGATE CIRCLE, PATRICK HILLARD CASTLEROCK, CO 80104					
LEAD FILE NO.	CLAIM NAME	CLAIM NO.	LEAD FILE NO	CLAIM NAME	CLAIM NO.
AMC366091	WB #1	AMC366097	AMC368240	YS 3	AMC368257
AMC366091	WB #2	AMC366098	AMC368240	YS 4	AMC368258
AMC366091	WB #3	AMC366099	AMC368688	AM #13	AMC368692
AMC366091	WB #4	AMC366100	AMC368688	AM #14	AMC368693
AMC366091	WB #5	AMC366101	AMC368688	AM #15	AMC368694
AMC366091	WB #6	AMC366102	AMC368688	AM #16	AMC368695
AMC366091	WB #7	AMC366103	AMC368688	AM #17	AMC368696
AMC366091	WB #8	AMC366104	AMC368688	AM #18	AMC368697
AMC366988	AM #3	AMC366990	AMC368688	AM #19	AMC368698
AMC366988	AM #6	AMC366993	AMC368688	AM #20	AMC368699
AMC366988	AM #7	AMC366994	AMC368688	AM #21	AMC368700
AMC366988	AM #8	AMC366995	AMC368688	AM #22	AMC368701
AMC366988	AM #9	AMC366996	AMC368688	AM #23	AMC368702
AMC366988	AM #10	AMC366997	AMC368688	AM #24	AMC368703
AMC366988	AM #11	AMC366998	AMC368688	AM #26	AMC368705
AMC366988	AM #12	AMC366999	AMC369650	HF 1	AMC369651
AMC366988	SUN #1	AMC367004	AMC369650	HF 2	AMC369652
AMC366988	SUN #2	AMC367005	AMC369650	RR 1	AMC369653
AMC367238	BINBIN #1	AMC367238	AMC369650	RR 2	AMC369654
AMC367238	BINBIN #2	AMC367239	AMC369650	TG 1	AMC369655
AMC367238	WB #9	AMC367240	AMC369650	TG 2	AMC369656
AMC367238	WB #10	AMC367241	AMC369650	TG 3	AMC369657
AMC367238	WB #11	AMC367242	AMC369650	TG 4	AMC369658
AMC367238	WB #12	AMC367243	AMC369650	TG 5	AMC369659
AMC367238	WB #13	AMC367244	AMC369650	TG 6	AMC369660
AMC367238	WB #14	AMC367245	AMC369650	TG 7	AMC369661
AMC367238	WB #15	AMC367246	AMC369650	TG 9	AMC369663
AMC367238	WB #16	AMC367247	AMC369650	TG 11	AMC369665
AMC368240	AB 1	AMC368240	AMC369650	TG 13	AMC369667
AMC368240	AB 2	AMC368241	AMC369650	TG 14	AMC369668
AMC368240	H5-1	AMC368242	AMC369650	TG 15	AMC369669
AMC368240	ROCK 7	AMC368245	AMC369650	TG 18	AMC369672
AMC368240	ROCK 8	AMC368246	AMC369969	OLY 2	AMC369970
AMC368240	ROCK 9	AMC368247	AMC369969	OLY 3	AMC369971
AMC368240	ROCK 10	AMC368248	AMC369969	OLY 4	AMC369972
AMC368240	ROCK 11	AMC368249	AMC369969	OLY 5	AMC369973
AMC368240	ROCK 12	AMC368250	AMC369969	T C 3	AMC369976
AMC368240	WB #17	AMC368251	AMC369969	T C 4	AMC369977
AMC368240	WB #18	AMC368252	AMC369969	T C 5	AMC369978
AMC368240	WB #19	AMC368253	AMC369969	T C 6	AMC369979
AMC368240	WB #20	AMC368254	AMC369969	T C 7	AMC369980

AMC368240	YS 1	AMC368255	AMC369969	T C 8	AMC369981
AMC368240	YS 2	AMC368256	AMC369969	T C 9	AMC369982
AMC369969	T C 10	AMC369983	AMC370965	KT 4	AMC370978
AMC369969	T C 11	AMC369984	AMC370965	KT 5	AMC370979
AMC369969	T C 12	AMC369985	AMC370965	KT 6	AMC370980
AMC369969	T C 13	AMC369986	AMC370965	KT 7	AMC370981
AMC369969	T C 14	AMC369987	AMC370965	KT 8	AMC370982
AMC369969	T C 15	AMC369988	AMC370965	KT 10	AMC370984
AMC369969	T C 16	AMC369989	AMC370965	KT 12	AMC370986
AMC369969	T C 17	AMC369990	AMC370965	KT 13	AMC370987
AMC369969	T C 18	AMC369991	AMC370965	KT 14	AMC370988
AMC369969	T C 19	AMC369992	AMC370965	KT 17	AMC370991
AMC369969	T C 20	AMC369993	AMC370965	KT 18	AMC370992
AMC369969	T C 21	AMC369994	AMC370965	KT 19	AMC370993
AMC369969	T C 22	AMC369995	AMC370965	KT 20	AMC370994
AMC369969	T C 23	AMC369996	AMC370965	KT 21	AMC370995
AMC369969	T C 24	AMC369997	AMC370965	KT 22	AMC370996
AMC369969	T R 1	AMC369998	AMC370965	KT 23	AMC370997
AMC369969	T R 2	AMC369999	AMC370965	KT 24	AMC370998
AMC369969	T R 3	AMC370000	AMC370965	KT 25	AMC370999
AMC369969	T R 5	AMC370002	AMC370965	KT 26	AMC371000
AMC369969	T R 7	AMC370004	AMC370965	KT 27	AMC371001
AMC369969	T R 9	AMC370006	AMC370965	KT 28	AMC371002
AMC369969	T R 10	AMC370007	AMC370965	KT 29	AMC371003
AMC369969	T R 11	AMC370008	AMC370965	KT 30	AMC371004
AMC369969	T R 12	AMC370009	AMC370965	KT 31	AMC371005
AMC369969	T R 13	AMC370010	AMC370965	KT 32	AMC371006
AMC369969	T R 14	AMC370011	AMC370965	KT 33	AMC371007
AMC369969	T R 15	AMC370012	AMC370965	KT 34	AMC371008
AMC369969	T R 16	AMC370013	AMC370965	KT 35	AMC371009
AMC369969	T R 17	AMC370014	AMC370965	KT 37	AMC371011
AMC369969	T R 18	AMC370015	AMC370965	KT 39	AMC371013
AMC369969	T R 19	AMC370016	AMC370965	KT 41	AMC371015
AMC369969	T R 20	AMC370017	AMC370965	KT 42	AMC371016
AMC369969	T R 24	AMC370021	AMC370965	KT 44	AMC371018
AMC370965	BP 1	AMC370965	AMC370965	SW 9	AMC371027
AMC370965	BP 2	AMC370966	AMC370965	SW 10	AMC371028
AMC370965	BP 3	AMC370967	AMC371589	JJ 1	AMC371589
AMC370965	BP 4	AMC370968	AMC371589	JJ 2	AMC371590
AMC370965	BP 5	AMC370969	AMC371589	JJ 11	AMC371599
AMC370965	BP 6	AMC370970	AMC371589	JJ 13	AMC371601
AMC370965	BP 7	AMC370971	AMC371589	JJ 14	AMC371602
AMC370965	BP 8	AMC370972	AMC371589	JJ 18	AMC371606
AMC370965	BP 9	AMC370973	AMC371589	JJ 19	AMC371607
AMC370965	BP 10	AMC370974	AMC371589	JJ 20	AMC371608
AMC370965	KT 1	AMC370975	AMC371589	JJ 21	AMC371609
AMC370965	KT 2	AMC370976	AMC371589	WT 1	AMC371610

AMC370965	KT 3	AMC370977	AMC371589	WT 2	AMC371611
AMC371589	WT 3	AMC371612	AMC371647	SVN 18	AMC371664
AMC371589	WT 4	AMC371613	AMC371647	SVN 19	AMC371665
AMC371589	WT 5	AMC371614	AMC371647	SVN 20	AMC371666
AMC371589	WT 6	AMC371615	AMC371647	SVN 21	AMC371667
AMC371589	WT 7	AMC371616	AMC371647	SVN 22	AMC371668
AMC371589	WT 8	AMC371617	AMC371647	SVN 23	AMC371669
AMC371589	WT 9	AMC371618	AMC371647	SVN 24	AMC371670
AMC371589	WT 10	AMC371619	AMC371647	SVN 25	AMC371671
AMC371589	WT 11	AMC371620	AMC371647	SVN 26	AMC371672
AMC371589	WT 12	AMC371621	AMC371647	SVN 27	AMC371673
AMC371626	SO 1	AMC371626	AMC371647	SVN 28	AMC371674
AMC371626	SO 2	AMC371627	AMC371647	SVN 33	AMC371679
AMC371626	SO 3	AMC371628	AMC371647	SVN 35	AMC371681
AMC371626	SO 4	AMC371629	AMC371647	SVN 36	AMC371682
AMC371626	SO 5	AMC371630	AMC371647	SVN 37	AMC371683
AMC371626	SO 6	AMC371631	AMC371647	SVN 38	AMC371684
AMC371626	SO 7	AMC371632	AMC371647	SVN 39	AMC371685
AMC371626	SO 8	AMC371633	AMC371647	SVN 40	AMC371686
AMC371626	SO 9	AMC371634	AMC371647	SVN 41	AMC371687
AMC371626	SO 10	AMC371635	AMC371647	SVN 42	AMC371688
AMC371626	SO 11	AMC371636	AMC371647	SVN 43	AMC371689
AMC371626	SO 12	AMC371637	AMC371647	SVN 44	AMC371690
AMC371626	SO 13	AMC371638	AMC371647	SVN 45	AMC371691
AMC371626	SO 14	AMC371639	AMC371647	SVN 46	AMC371692
AMC371626	SO 15	AMC371640	AMC371647	SVN 47	AMC371693
AMC371626	SO 16	AMC371641	AMC371647	SVN 48	AMC371694
AMC371626	SO 17	AMC371642	AMC371647	SVN 49	AMC371695
AMC371626	SO 18	AMC371643	AMC371647	SVN 50	AMC371696
AMC371626	SO 19	AMC371644	AMC371647	SVN 51	AMC371697
AMC371626	SO 20	AMC371645	AMC372108	HAV 1	AMC372108
AMC371626	SO 21	AMC371646	AMC372108	HAV 2	AMC372109
AMC371647	SVN 1	AMC371647	AMC372108	HAV 3	AMC372110
AMC371647	SVN 2	AMC371648	AMC372108	HAV 4	AMC372111
AMC371647	SVN 3	AMC371649	AMC372108	HAV 9	AMC372116
AMC371647	SVN 4	AMC371650	AMC372108	HAV 10	AMC372117
AMC371647	SVN 5	AMC371651	AMC372108	HAV 15	AMC372122
AMC371647	SVN 6	AMC371652	AMC372108	HAV 16	AMC372123
AMC371647	SVN 7	AMC371653	AMC372108	HAV 17	AMC372124
AMC371647	SVN 8	AMC371654	AMC372108	HAV 18	AMC372125
AMC371647	SVN 9	AMC371655	AMC372108	HAV 19	AMC372126
AMC371647	SVN 10	AMC371656	AMC372108	HAV 20	AMC372127
AMC371647	SVN 11	AMC371657	AMC372108	HAV 21	AMC372128
AMC371647	SVN 12	AMC371658	AMC372108	HAV 22	AMC372129
AMC371647	SVN 13	AMC371659	AMC372108	HAV 23	AMC372130
AMC371647	SVN 14	AMC371660	AMC372108	HAV 24	AMC372131
AMC371647	SVN 15	AMC371661	AMC372108	HAV 25	AMC372132

AMC372108	HAV 26	AMC372133	AMC372108	SH 10	AMC372194
AMC372108	HAV 27	AMC372134	AMC372108	SH 11	AMC372195
AMC372108	HAV 28	AMC372135	AMC372108	SH 12	AMC372196
AMC372108	HAV 37	AMC372144	AMC372197	HT 1	AMC372197
AMC372108	HAV 38	AMC372145	AMC372197	HT 3	AMC372199
AMC372108	HAV 39	AMC372146	AMC372197	HT 5	AMC372201
AMC372108	HAV 40	AMC372147	AMC372197	HT 7	AMC372203
AMC372108	HAV 41	AMC372148	AMC372197	HT 9	AMC372205
AMC372108	DT 1	AMC372152	AMC372197	HT 11	AMC372207
AMC372108	DT 2	AMC372153	AMC372197	HT 12	AMC372208
AMC372108	DT 3	AMC372154	AMC372197	HT 13	AMC372209
AMC372108	DT 4	AMC372155	AMC372197	HT 14	AMC372210
AMC372108	DT 5	AMC372156	AMC372197	HT 15	AMC372211
AMC372108	DT 6	AMC372157	AMC372197	HT 16	AMC372212
AMC372108	DT 7	AMC372158	AMC372197	HT 18	AMC372214
AMC372108	DT 8	AMC372159	AMC372197	HT 24	AMC372220
AMC372108	DT 9	AMC372160	AMC372197	HT 26	AMC372222
AMC372108	DT 11	AMC372162	AMC372197	HT 27	AMC372223
AMC372108	DT 12	AMC372163	AMC372197	HT 28	AMC372224
AMC372108	DT 13	AMC372164	AMC372197	HT 29	AMC372225
AMC372108	DT 14	AMC372165	AMC372197	HT 30	AMC372226
AMC372108	DT 15	AMC372166	AMC372197	HT 31	AMC372227
AMC372108	DT 19	AMC372170	AMC372197	HT 32	AMC372228
AMC372108	DT 20	AMC372171	AMC372514	PB 1	AMC372514
AMC372108	DT 21	AMC372172	AMC372514	PB 2	AMC372515
AMC372108	JCT 1	AMC372173	AMC372514	PB 3	AMC372516
AMC372108	JCT 2	AMC372174	AMC372514	PB 4	AMC372517
AMC372108	JCT 3	AMC372175	AMC372514	PB 5	AMC372518
AMC372108	JCT 4	AMC372176	AMC372514	PB 6	AMC372519
AMC372108	JCT 5	AMC372177	AMC372514	PB 8	AMC372521
AMC372108	JCT 6	AMC372178	AMC372514	PB 10	AMC372523
AMC372108	JCT 7	AMC372179	AMC372514	PB 12	AMC372525
AMC372108	JCT 8	AMC372180	AMC372514	PB 13	AMC372526
AMC372108	JCT 9	AMC372181	AMC372514	PB 14	AMC372527
AMC372108	JCT 10	AMC372182	AMC372514	PB 15	AMC372528
AMC372108	JCT 11	AMC372183	AMC372514	PB 16	AMC372529
AMC372108	JCT 12	AMC372184	AMC372514	OLY 7	AMC372530
AMC372108	SH 1	AMC372185	AMC372514	OLY 6	AMC372531
AMC372108	SH 2	AMC372186	AMC372514	OLY 8	AMC372532
AMC372108	SH 3	AMC372187	AMC373362	CP 4	AMC373365
AMC372108	SH 4	AMC372188	AMC373362	ER 1	AMC373366
AMC372108	SH 5	AMC372189	AMC373362	ER 2	AMC373367
AMC372108	SH 6	AMC372190	AMC373362	OK 1	AMC373368
AMC372108	SH 7	AMC372191	AMC373362	OK 2	AMC373369
AMC372108	SH 8	AMC372192	AMC373362	PWR 1	AMC373370
AMC372108	SH 9	AMC372193	AMC373362	PWR 2	AMC373371
AMC373362	PWR 3	AMC373372	AMC373765	HAV 45	AMC373806

AMC373362	PWR 4	AMC373373	AMC373765	HAV 46	AMC373807
AMC373362	PWR 5	AMC373374	AMC373765	HAV 47	AMC373808
AMC373362	PWR 6	AMC373375	AMC373765	HAV 48	AMC373809
AMC373362	PWR 7	AMC373376	AMC373765	1-Jun	AMC373810
AMC373362	PWR 8	AMC373377	AMC373765	2-Jun	AMC373811
AMC373362	TOP 1	AMC373380	AMC373765	3-Jun	AMC373812
AMC373362	TOP 2	AMC373381	AMC373765	4-Jun	AMC373813
AMC373362	YEA 7	AMC373388	AMC373765	5-Jun	AMC373814
AMC373491	ATE 7	AMC373497	AMC373765	MRK 1	AMC373815
AMC373491	ATE 8	AMC373498	AMC373765	MRK 2	AMC373816
AMC373491	KT 45	AMC373499	AMC373765	SVN 52	AMC373819
AMC373491	KT 46	AMC373500	AMC373765	SVN 53	AMC373820
AMC373491	KT 47	AMC373501	AMC373765	SVN 54	AMC373821
AMC373491	KT 48	AMC373502	AMC373765	SVN 56	AMC373823
AMC373491	SH 13	AMC373503	AMC373765	SVN 57	AMC373824
AMC373491	SH 16	AMC373506	AMC373765	SVN 58	AMC373825
AMC373491	SH 17	AMC373507	AMC373765	SVN 59	AMC373826
AMC373491	SH 18	AMC373508	AMC373765	SVN 60	AMC373827
AMC373491	SH 19	AMC373509	AMC373765	SVN 61	AMC373828
AMC373765	BE 1	AMC373770	AMC373765	SVN 62	AMC373829
AMC373765	BE 2	AMC373771	AMC373765	SVN 63	AMC373830
AMC373765	BE 3	AMC373772	AMC373765	SVN 64	AMC373831
AMC373765	BE 4	AMC373773	AMC373765	SVN 65	AMC373832
AMC373765	FT 5	AMC373784	AMC373765	SVN 66	AMC373833
AMC373765	FT 6	AMC373785	AMC373765	SVN 67	AMC373834
AMC373765	FT 7	AMC373786	AMC373765	SVN 68	AMC373835
AMC373765	FT 8	AMC373787	AMC373765	SVN 69	AMC373836
AMC373765	FT 9	AMC373788	AMC373765	SVN 70	AMC373837
AMC373765	FT 10	AMC373789	AMC374082	TG 19	AMC374098
AMC373765	FT 11	AMC373790	AMC374082	TG 20	AMC374099
AMC373765	FT 12	AMC373791	AMC374082	TG 21	AMC374100
AMC373765	FT 13	AMC373792	AMC374082	TG 22	AMC374101
AMC373765	FT 14	AMC373793	AMC374082	TG 23	AMC374102
AMC373765	FT 15	AMC373794	AMC374082	TG 24	AMC374103
AMC373765	FT 16	AMC373795	AMC374082	TG 25	AMC374104
AMC373765	FT 17	AMC373796	AMC374082	SS 1	AMC374105
AMC373765	FT 18	AMC373797	AMC374082	SS 2	AMC374106
AMC373765	FT 19	AMC373798	AMC374082	SS 3	AMC374107
AMC373765	FT 20	AMC373799	AMC375098	OT 2	AMC375098
AMC373765	FT 21	AMC373800	AMC375098	OT 1	AMC375099
AMC373765	FT 22	AMC373801	AMC375098	OT 3	AMC375100
AMC373765	FT 23	AMC373802	AMC375098	OT 4	AMC375101
AMC373765	FT 24	AMC373803	AMC375098	OT 5	AMC375102
AMC373765	FT 25	AMC373804	AMC375098	OT 6	AMC375103
AMC373765	FT 26	AMC373805	AMC375098	OT 7	AMC375104
AMC375098	OT 8	AMC375105	AMC375958	POI 5	AMC375970
AMC375098	OT 9	AMC375106	AMC375958	RHT 2	AMC375972

AMC375098	OT 10	AMC375107	AMC375958	RLF 1	AMC375973
AMC375112	JH 4	AMC375115	AMC375958	TWO 2	AMC375979
AMC375112	NTH 1	AMC375116	AMC375958	TWO 3	AMC375980
AMC375112	NTH 2	AMC375117	AMC375958	TWO 4	AMC375981
AMC375112	QU 1	AMC375118	AMC375958	TWO 5	AMC375982
AMC375112	QU 2	AMC375119	AMC375958	TWO 6	AMC375983
AMC375112	STH 2	AMC375126	AMC376338	CRL 1	AMC376338
AMC375112	XB 1	AMC375129	AMC376338	CRL 2	AMC376339
AMC375112	XB 2	AMC375130	AMC376338	GTA 1	AMC376340
AMC375112	XH 1	AMC375131	AMC376338	GTA 2	AMC376341
AMC375112	XH 2	AMC375132	AMC376338	GTB 1	AMC376342
AMC375112	XI 1	AMC375133	AMC376338	GTB 2	AMC376343
AMC375112	XI 2	AMC375134	AMC376338	GTC 1	AMC376344
AMC375112	XJ 1	AMC375135	AMC376338	GTC 2	AMC376345
AMC375112	XJ 2	AMC375136	AMC376338	GTE 1	AMC376346
AMC375112	XR 1	AMC375137	AMC376338	GTE 2	AMC376347
AMC375112	XR 2	AMC375138	AMC376338	GTS 1	AMC376348
AMC375604	ANT 1	AMC375604	AMC376338	GTS 2	AMC376349
AMC375604	ANT 2	AMC375605	AMC376338	MFA 1	AMC376350
AMC375604	ANT 3	AMC375606	AMC376338	MFA 2	AMC376351
AMC375604	ANT 4	AMC375607	AMC376338	MFC 1	AMC376354
AMC375604	BJE 1	AMC375608	AMC376338	MFC 2	AMC376355
AMC375604	BJE 2	AMC375609	AMC376338	SS 5	AMC376357
AMC375604	BJN 1	AMC375610	AMC376338	SS 6	AMC376358
AMC375604	BJN 2	AMC375611	AMC377098	MY 1	AMC377098
AMC375604	HH 2	AMC375613	AMC377098	MY 2	AMC377099
AMC375604	MD 1	AMC375620	AMC377098	MY 3	AMC377100
AMC375604	MD 2	AMC375621	AMC377098	MY 4	AMC377101
AMC375604	MD 3	AMC375622	AMC377098	MY 5	AMC377102
AMC375604	MD 4	AMC375623	AMC377098	MY 6	AMC377103
AMC375604	MD 5	AMC375624	AMC377098	MY 7	AMC377104
AMC375604	MD 10	AMC375629	AMC377098	MY 8	AMC377105
AMC375604	MD 11	AMC375630	AMC377098	MY 9	AMC377106
AMC375604	MD 12	AMC375631	AMC377098	MY 10	AMC377107
AMC375958	HTN 1	AMC375960	AMC377098	MY 11	AMC377108
AMC375958	HTN 2	AMC375961	AMC377098	MY 12	AMC377109
AMC375958	NNE 1	AMC375962	AMC377098	MY 13	AMC377110
AMC375958	NNE 2	AMC375963	AMC377098	MY 14	AMC377111
AMC375958	OHT 1	AMC375964	AMC377098	MY 15	AMC377112
AMC375958	OHT 2	AMC375965	AMC377098	MY 16	AMC377113
AMC375958	POI 1	AMC375966	AMC377098	MY 17	AMC377114
AMC375958	POI 2	AMC375967	AMC377098	MY 18	AMC377115
AMC375958	POI 3	AMC375968	AMC377098	MY 19	AMC377116
AMC375958	POI 4	AMC375969	AMC377098	MY 20	AMC377117
AMC377098	MY 21	AMC377118	AMC377880	AD 59	AMC377928
AMC377098	MY 22	AMC377119	AMC377880	AD 60	AMC377929
AMC377098	MY 23	AMC377120	AMC377880	AD 61	AMC377930

AMC377098	MY 24	AMC377121	AMC377880	AD 62	AMC377931
AMC377098	MY 25	AMC377122	AMC377880	AE 49	AMC377932
AMC377098	MY 26	AMC377123	AMC377880	AE 50	AMC377933
AMC377098	MY 27	AMC377124	AMC377880	AE 51	AMC377934
AMC377098	SIB 1	AMC377125	AMC377880	AE 52	AMC377935
AMC377098	SIB 2	AMC377126	AMC377880	AE 53	AMC377936
AMC377098	SIB 3	AMC377127	AMC377880	AE 54	AMC377937
AMC377098	SIB 4	AMC377128	AMC377880	AE 55	AMC377938
AMC377098	SIB 6	AMC377129	AMC377880	AE 56	AMC377939
AMC377098	TRIP 1	AMC377130	AMC377880	AE 57	AMC377940
AMC377098	TRIP 2	AMC377131	AMC377880	AE 58	AMC377941
AMC377098	TRIP 3	AMC377132	AMC377880	AE 59	AMC377942
AMC377098	WON 1	AMC377133	AMC377880	AE 60	AMC377943
AMC377098	WON 2	AMC377134	AMC377880	AE 61	AMC377944
AMC377880	AB 68	AMC377880	AMC377880	AE 62	AMC377945
AMC377880	AB 73	AMC377883	AMC377880	AF 51	AMC377946
AMC377880	AB 75	AMC377885	AMC377880	AE 20	AMC377956
AMC377880	AB 77	AMC377887	AMC377880	AE 22	AMC377957
AMC377880	AB 79	AMC377889	AMC377880	AE 24	AMC377958
AMC377880	AB 81	AMC377891	AMC377880	AE 26	AMC377959
AMC377880	AB 83	AMC377893	AMC377880	AF 20	AMC377961
AMC377880	AB 85	AMC377895	AMC377880	AF 22	AMC377963
AMC377880	AB 86	AMC377896	AMC377880	AF 24	AMC377965
AMC377880	AB 87	AMC377897	AMC377880	AF 25	AMC377966
AMC377880	AB 88	AMC377898	AMC377880	AF 26	AMC377967
AMC377880	AB 89	AMC377899	AMC377880	AH 2	AMC377968
AMC377880	AB 90	AMC377900	AMC377880	AH 10	AMC377972
AMC377880	AB 92	AMC377901	AMC377880	AH 12	AMC377973
AMC377880	AB 94	AMC377902	AMC377880	AH 20	AMC377974
AMC377880	AC 67	AMC377903	AMC377880	AI 14	AMC377976
AMC377880	AC 69	AMC377904	AMC377880	AI 61	AMC377981
AMC377880	AC 71	AMC377905	AMC377880	AI 67	AMC377987
AMC377880	AC 89	AMC377914	AMC377880	AJ 13	AMC377992
AMC377880	AD 49	AMC377918	AMC377880	AJ 14	AMC377993
AMC377880	AD 50	AMC377919	AMC377880	AJ 16	AMC377995
AMC377880	AD 51	AMC377920	AMC377880	AJ 18	AMC377997
AMC377880	AD 52	AMC377921	AMC377880	AJ 20	AMC377998
AMC377880	AD 53	AMC377922	AMC377880	AJ 71	AMC378007
AMC377880	AD 54	AMC377923	AMC377880	AJ 72	AMC378008
AMC377880	AD 55	AMC377924	AMC377880	AK 13	AMC378012
AMC377880	AD 56	AMC377925	AMC377880	AK 14	AMC378013
AMC377880	AD 57	AMC377926	AMC377880	AK 16	AMC378015
AMC377880	AD 58	AMC377927	AMC377880	AK 18	AMC378017
AMC377880	AK 19	AMC378018	AMC377880	SVN 127	AMC378080
AMC377880	AK 20	AMC378019	AMC377880	SVN 128	AMC378081
AMC377880	AK 21	AMC378020	AMC377880	SVN 129	AMC378082
AMC377880	AK 22	AMC378021	AMC377880	SVN 130	AMC378083

AMC377880	AK 23	AMC378022	AMC377880	SVN 131	AMC378084
AMC377880	AK 24	AMC378023	AMC377880	SVN 132	AMC378085
AMC377880	SVN 76	AMC378029	AMC377880	SVN 133	AMC378086
AMC377880	SVN 77	AMC378030	AMC377880	SVN 134	AMC378087
AMC377880	SVN 78	AMC378031	AMC377880	SVN 135	AMC378088
AMC377880	SVN 79	AMC378032	AMC377880	SVN 136	AMC378089
AMC377880	SVN 80	AMC378033	AMC377880	SVN 137	AMC378090
AMC377880	SVN 81	AMC378034	AMC377880	SVN 138	AMC378091
AMC377880	SVN 82	AMC378035	AMC377880	SVN 139	AMC378092
AMC377880	SVN 83	AMC378036	AMC378183	BA 105	AMC378183
AMC377880	SVN 84	AMC378037	AMC378183	BA 106	AMC378184
AMC377880	SVN 87	AMC378040	AMC378183	BA 107	AMC378185
AMC377880	SVN 88	AMC378041	AMC378183	BA 108	AMC378186
AMC377880	SVN 90	AMC378043	AMC378183	BA 109	AMC378187
AMC377880	SVN 91	AMC378044	AMC378183	BA 110	AMC378188
AMC377880	SVN 92	AMC378045	AMC378183	BA 111	AMC378189
AMC377880	SVN 93	AMC378046	AMC378183	BA 112	AMC378190
AMC377880	SVN 94	AMC378047	AMC378183	BA 113	AMC378191
AMC377880	SVN 95	AMC378048	AMC378183	BA 114	AMC378192
AMC377880	SVN 96	AMC378049	AMC378183	BB 107	AMC378193
AMC377880	SVN 97	AMC378050	AMC378183	BB 116	AMC378200
AMC377880	SVN 98	AMC378051	AMC378183	BB 118	AMC378201
AMC377880	SVN 99	AMC378052	AMC378183	BB 120	AMC378202
AMC377880	SVN 100	AMC378053	AMC378183	BE 42	AMC378203
AMC377880	SVN 105	AMC378058	AMC378183	BF 22	AMC378207
AMC377880	SVN 106	AMC378059	AMC378183	BF 28	AMC378213
AMC377880	SVN 107	AMC378060	AMC378183	BF 38	AMC378219
AMC377880	SVN 109	AMC378062	AMC378183	BF 39	AMC378220
AMC377880	SVN 111	AMC378064	AMC378183	BF 40	AMC378221
AMC377880	SVN 112	AMC378065	AMC378183	BF 41	AMC378222
AMC377880	SVN 113	AMC378066	AMC378183	BF 46	AMC378227
AMC377880	SVN 114	AMC378067	AMC378183	BG 21	AMC378231
AMC377880	SVN 115	AMC378068	AMC378183	BG 29	AMC378238
AMC377880	SVN 116	AMC378069	AMC378183	BG 30	AMC378239
AMC377880	SVN 117	AMC378070	AMC378183	BG 45	AMC378242
AMC377880	SVN 118	AMC378071	AMC378183	BG 57	AMC378243
AMC377880	SVN 119	AMC378072	AMC378183	BG 58	AMC378244
AMC377880	SVN 120	AMC378073	AMC378183	BG 59	AMC378245
AMC377880	SVN 121	AMC378074	AMC378183	BG 61	AMC378247
AMC377880	SVN 122	AMC378075	AMC378183	BG 63	AMC378249
AMC377880	SVN 124	AMC378077	AMC378183	BG 64	AMC378250
AMC377880	SVN 126	AMC378079	AMC378183	BG 65	AMC378251
AMC378183	BG 66	AMC378252	AMC378256	DL 6	AMC378354
AMC378256	AF 38	AMC378261	AMC378950	DA 76	AMC378951
AMC378256	AG 50	AMC378266	AMC378950	DA 78	AMC378953
AMC378256	AH 47	AMC378277	AMC378950	DA 79	AMC378954
AMC378256	AH 49	AMC378279	AMC378950	DA 80	AMC378955

AMC378256	AH 50	AMC378280	AMC378950	DB 42	AMC378956
AMC378256	AI 38	AMC378285	AMC378950	DB 44	AMC378957
AMC378256	AI 40	AMC378286	AMC378950	DB 46	AMC378958
AMC378256	AJ 91	AMC378300	AMC378950	DB 48	AMC378959
AMC378256	AJ 92	AMC378301	AMC378950	DB 50	AMC378960
AMC378256	AJ 99	AMC378308	AMC378950	DB 52	AMC378961
AMC378256	AJ 100	AMC378309	AMC378950	DB 93	AMC378962
AMC378256	AK 25	AMC378316	AMC378950	DB 94	AMC378963
AMC378256	DK 49	AMC378321	AMC378950	DB 95	AMC378964
AMC378256	DK 50	AMC378322	AMC378950	DB 96	AMC378965
AMC378256	DK 51	AMC378323	AMC378950	DB 97	AMC378966
AMC378256	DK 52	AMC378324	AMC378950	DB 98	AMC378967
AMC378256	DK 53	AMC378325	AMC378950	DC 41	AMC378968
AMC378256	DK 54	AMC378326	AMC378950	DC 43	AMC378969
AMC378256	DK 55	AMC378327	AMC378950	DC 45	AMC378970
AMC378256	DK 56	AMC378328	AMC378950	DC 47	AMC378971
AMC378256	DK 57	AMC378329	AMC378950	DC 49	AMC378972
AMC378256	DK 58	AMC378330	AMC378950	DC 51	AMC378973
AMC378256	DK 59	AMC378331	AMC378950	DC 95	AMC378974
AMC378256	DK 60	AMC378332	AMC378950	DC 97	AMC378975
AMC378256	DK 61	AMC378333	AMC378950	DC 77	AMC378976
AMC378256	DK 62	AMC378334	AMC378950	DC 78	AMC378977
AMC378256	DK 63	AMC378335	AMC378950	DC 79	AMC378978
AMC378256	DK 64	AMC378336	AMC378950	DC 80	AMC378979
AMC378256	DK 65	AMC378337	AMC378950	DC 81	AMC378980
AMC378256	DK 66	AMC378338	AMC378950	DC 82	AMC378981
AMC378256	DK 67	AMC378339	AMC378950	DC 104	AMC378982
AMC378256	DK 68	AMC378340	AMC378950	DC 106	AMC378983
AMC378256	DK 69	AMC378341	AMC378950	DD 77	AMC378984
AMC378256	DK 70	AMC378342	AMC378950	DD 79	AMC378985
AMC378256	DK 71	AMC378343	AMC378950	DD 81	AMC378986
AMC378256	DK 72	AMC378344	AMC378950	DE 111	AMC378987
AMC378256	DK 73	AMC378345	AMC378950	DE 112	AMC378988
AMC378256	DK 74	AMC378346	AMC378950	DE 113	AMC378989
AMC378256	DK 75	AMC378347	AMC378950	DE 114	AMC378990
AMC378256	DK 76	AMC378348	AMC378950	DE 115	AMC378991
AMC378256	DL 1	AMC378349	AMC378950	DE 116	AMC378992
AMC378256	DL 2	AMC378350	AMC378995	DF 52	AMC378995
AMC378256	DL 3	AMC378351	AMC378995	DF 54	AMC378996
AMC378256	DL 4	AMC378352	AMC378995	DF 56	AMC378997
AMC378256	DL 5	AMC378353	AMC378995	DG 51	AMC379004
AMC378995	DG 53	AMC379005	AMC378995	DI 28	AMC379051
AMC378995	DG 55	AMC379006	AMC378995	DI 29	AMC379052
AMC378995	DG 57	AMC379007	AMC378995	DI 30	AMC379053
AMC378995	DG 58	AMC379008	AMC378995	DI 31	AMC379054
AMC378995	DG 59	AMC379009	AMC378995	DI 32	AMC379055
AMC378995	DG 60	AMC379010	AMC378995	DI 33	AMC379056

AMC378995	DG 61	AMC379011	AMC378995	DI 34	AMC379057
AMC378995	DG 62	AMC379012	AMC378995	DI 36	AMC379058
AMC378995	DG 63	AMC379013	AMC378995	DI 61	AMC379059
AMC378995	DG 64	AMC379014	AMC378995	DI 63	AMC379060
AMC378995	DG 65	AMC379015	AMC378995	DI 65	AMC379061
AMC378995	DG 66	AMC379016	AMC378995	DJ 1	AMC379062
AMC378995	DG 67	AMC379017	AMC378995	DJ 2	AMC379063
AMC378995	DG 68	AMC379018	AMC378995	DJ 3	AMC379064
AMC378995	DG 69	AMC379019	AMC378995	DJ 4	AMC379065
AMC378995	DG 70	AMC379020	AMC378995	DJ 5	AMC379066
AMC378995	DG 71	AMC379021	AMC378995	DJ 6	AMC379067
AMC378995	DG 72	AMC379022	AMC378995	DJ 7	AMC379068
AMC378995	DG 73	AMC379023	AMC378995	DJ 8	AMC379069
AMC378995	DG 74	AMC379024	AMC378995	DJ 10	AMC379070
AMC378995	DG 75	AMC379025	AMC378995	DJ 31	AMC379071
AMC378995	DG 76	AMC379026	AMC378995	DJ 33	AMC379072
AMC378995	DG 78	AMC379027	AMC378995	DJ 35	AMC379073
AMC378995	DG 80	AMC379028	AMC378995	DK 5	AMC379074
AMC378995	DG 82	AMC379029	AMC378995	DK 7	AMC379075
AMC378995	DG 84	AMC379030	AMC378995	DK 9	AMC379076
AMC378995	DG 97	AMC379031	AMC379278	AA 45	AMC379278
AMC378995	DG 98	AMC379032	AMC379278	AA 52	AMC379284
AMC378995	DG 99	AMC379033	AMC379278	AA 58	AMC379287
AMC378995	DG 100	AMC379034	AMC379278	AB 47	AMC379289
AMC378995	DG 101	AMC379035	AMC379278	AB 49	AMC379291
AMC378995	DG 102	AMC379036	AMC379278	AB 51	AMC379293
AMC378995	DG 103	AMC379037	AMC379278	AB 57	AMC379297
AMC378995	DG 104	AMC379038	AMC379278	AH 57	AMC379304
AMC378995	DH 73	AMC379039	AMC379278	AH 59	AMC379305
AMC378995	DH 75	AMC379040	AMC379278	AH 61	AMC379306
AMC378995	DH 62	AMC379041	AMC379278	BC 85	AMC379310
AMC378995	DH 64	AMC379042	AMC379278	BC 87	AMC379311
AMC378995	DH 66	AMC379043	AMC379278	BC 89	AMC379312
AMC378995	DI 4	AMC379044	AMC379278	BC 91	AMC379313
AMC378995	DI 6	AMC379045	AMC379278	BC 93	AMC379314
AMC378995	DI 23	AMC379046	AMC379278	BC 95	AMC379315
AMC378995	DI 24	AMC379047	AMC379278	BC 97	AMC379316
AMC378995	DI 25	AMC379048	AMC379278	BC 99	AMC379317
AMC378995	DI 26	AMC379049	AMC379278	BC 100	AMC379318
AMC378995	DI 27	AMC379050	AMC379278	BC 101	AMC379319
AMC379278	BC 102	AMC379320	AMC379420	CI 29	AMC379444
AMC379278	BC 103	AMC379321	AMC379420	CI 31	AMC379446
AMC379278	BC 104	AMC379322	AMC379420	CI 32	AMC379447
AMC379278	BC 106	AMC379323	AMC379420	CJ 26	AMC379448
AMC379278	BC 108	AMC379324	AMC379420	CJ 28	AMC379449
AMC379278	BC 110	AMC379325	AMC379420	CK 11	AMC379450
AMC379278	BC 111	AMC379326	AMC379420	CK 13	AMC379451

AMC379278	BC 112	AMC379327	AMC379420	CK 14	AMC379452
AMC379278	BC 113	AMC379328	AMC379420	CK 16	AMC379453
AMC379278	BC 114	AMC379329	AMC379420	CK 18	AMC379454
AMC379278	BC 115	AMC379330	AMC379420	CK 20	AMC379455
AMC379278	BC 116	AMC379331	AMC379420	CK 22	AMC379456
AMC379278	BD 99	AMC379336	AMC379420	CK 24	AMC379457
AMC379278	BD 100	AMC379337	AMC379420	CK 25	AMC379458
AMC379278	BD 101	AMC379338	AMC379420	CK 26	AMC379459
AMC379278	BD 102	AMC379339	AMC379420	CK 27	AMC379460
AMC379278	BD 104	AMC379340	AMC379420	CK 28	AMC379461
AMC379278	BD 106	AMC379341	AMC379420	CK 29	AMC379462
AMC379278	BD 108	AMC379343	AMC379420	CK 30	AMC379463
AMC379278	BD 110	AMC379345	AMC379420	CK 31	AMC379464
AMC379278	BD 112	AMC379347	AMC379420	CK 32	AMC379465
AMC379278	BE 99	AMC379349	AMC379420	CK 33	AMC379466
AMC379278	BE 100	AMC379350	AMC379420	CK 34	AMC379467
AMC379278	BE 101	AMC379351	AMC379420	CK 35	AMC379468
AMC379278	BE 102	AMC379352	AMC379420	CK 36	AMC379469
AMC379278	BE 103	AMC379353	AMC379420	DA 39	AMC379475
AMC379278	CA 1	AMC379363	AMC379420	DA 40	AMC379476
AMC379364	DT 22	AMC379364	AMC379420	DA 42	AMC379477
AMC379364	DT 23	AMC379365	AMC379420	DA 44	AMC379478
AMC379364	DT 24	AMC379366	AMC379420	DA 46	AMC379479
AMC379364	DT 25	AMC379367	AMC379420	DA 51	AMC379482
AMC379364	DT 27	AMC379369	AMC379420	DA 53	AMC379484
AMC379364	DT 29	AMC379371	AMC379420	DA 54	AMC379485
AMC379364	DT 30	AMC379372	AMC379563	BRC 1	AMC379563
AMC379364	DT 31	AMC379373	AMC379563	BRC 2	AMC379564
AMC379364	DT 32	AMC379374	AMC379563	BRC 3	AMC379565
AMC379364	JUX 8	AMC379382	AMC379563	BRC 4	AMC379566
AMC379364	JUX 9	AMC379383	AMC379563	BRC 5	AMC379567
AMC379364	JUX 10	AMC379384	AMC379563	BRC 6	AMC379568
AMC379364	LR 9	AMC379393	AMC379563	BRC 8	AMC379570
AMC379364	LR 10	AMC379394	AMC379563	BRC 10	AMC379572
AMC379420	CE 21	AMC379429	AMC379563	BRC 12	AMC379574
AMC379420	CE 23	AMC379430	AMC379563	CF 13	AMC379584
AMC379420	CI 25	AMC379440	AMC379563	CF 15	AMC379585
AMC379420	CI 26	AMC379441	AMC379563	CF 17	AMC379586
AMC379420	CI 27	AMC379442	AMC379563	CF 18	AMC379587
AMC379563	CF 19	AMC379588	AMC379907	RKC 2	AMC379966
AMC379563	CF 21	AMC379590	AMC379907	RKC 3	AMC379967
AMC379563	CF 42	AMC379592	AMC379907	RKC 4	AMC379968
AMC379563	CF 44	AMC379593	AMC380426	FA 84	AMC380432
AMC379563	CF 46	AMC379594	AMC380426	FA 87	AMC380435
AMC379563	CF 48	AMC379595	AMC380426	FA 89	AMC380437
AMC379563	CF 50	AMC379596	AMC380426	FB 85	AMC380439
AMC379563	CG 41	AMC379597	AMC380426	FB 86	AMC380440

AMC379563	CG 42	AMC379598	AMC380426	FE 87	AMC380447
AMC379563	CG 43	AMC379599	AMC380426	FE 88	AMC380448
AMC379563	CG 44	AMC379600	AMC380426	FE 93	AMC380453
AMC379563	CG 46	AMC379602	AMC380426	FE 94	AMC380454
AMC379563	CG 48	AMC379604	AMC380426	FF 84	AMC380459
AMC379563	CG 49	AMC379605	AMC380426	FG 75	AMC380460
AMC379563	CG 50	AMC379606	AMC380426	FA 38	AMC380465
AMC379563	RY 4	AMC379621	AMC380426	FA 46	AMC380469
AMC379681	CK 66	AMC379689	AMC380426	FA 48	AMC380470
AMC379681	CK 68	AMC379690	AMC380426	FA 50	AMC380471
AMC379681	CK 70	AMC379691	AMC380426	FA 52	AMC380472
AMC379681	CK 85	AMC379698	AMC380426	FA 54	AMC380473
AMC379681	CK 86	AMC379699	AMC380426	FA 56	AMC380474
AMC379681	CL 65	AMC379700	AMC380426	FA 58	AMC380475
AMC379681	CL 67	AMC379701	AMC380426	FB 37	AMC380478
AMC379681	CL 69	AMC379702	AMC380426	FB 45	AMC380482
AMC379681	CL 73	AMC379703	AMC380426	FB 47	AMC380483
AMC379681	CL 74	AMC379704	AMC380426	FB 49	AMC380484
AMC379681	TWO 15	AMC379719	AMC380426	FB 51	AMC380485
AMC379681	TWO 16	AMC379720	AMC380426	FB 53	AMC380486
AMC379907	BF 100	AMC379907	AMC380426	FB 55	AMC380487
AMC379907	BF 102	AMC379908	AMC380426	FB 57	AMC380488
AMC379907	BF 104	AMC379909	AMC380426	GH 91	AMC380491
AMC379907	BF 106	AMC379910	AMC380426	GH 92	AMC380492
AMC379907	BF 108	AMC379911	AMC380426	GH 93	AMC380493
AMC379907	BG 107	AMC379924	AMC380426	GH 94	AMC380494
AMC379907	CP 8	AMC379928	AMC380426	GH 95	AMC380495
AMC379907	CP 13	AMC379933	AMC380426	GH 96	AMC380496
AMC379907	LCK 1	AMC379941	AMC380426	GH 97	AMC380497
AMC379907	LCK 2	AMC379942	AMC380426	GH 98	AMC380498
AMC379907	LCK 3	AMC379943	AMC380426	GG 94	AMC380499
AMC379907	RITZ 11	AMC379957	AMC380426	GG 96	AMC380500
AMC379907	RITZ 14	AMC379960	AMC380426	FC 83	AMC380503
AMC379907	RITZ 15	AMC379961	AMC380426	FC 84	AMC380504
AMC379907	RITZ 16	AMC379962	AMC380426	FC 85	AMC380505
AMC379907	RITZ 17	AMC379963	AMC380426	FC 87	AMC380507
AMC379907	RITZ 18	AMC379964	AMC380426	FC 89	AMC380509
AMC379907	RKC 1	AMC379965	AMC380426	FC 90	AMC380510
AMC380426	FD 67	AMC380517	AMC380426	FI 27	AMC380608
AMC380426	FD 68	AMC380518	AMC380426	FI 28	AMC380609
AMC380426	FD 69	AMC380519	AMC380426	FI 29	AMC380610
AMC380426	FD 70	AMC380520	AMC380426	FI 30	AMC380611
AMC380426	FD 86	AMC380536	AMC380426	FI 31	AMC380612
AMC380426	FD 88	AMC380538	AMC380426	FI 32	AMC380613
AMC380426	FD 89	AMC380539	AMC380426	FI 33	AMC380614
AMC380426	FD 90	AMC380540	AMC380426	FI 34	AMC380615
AMC380426	GF 44	AMC380541	AMC380426	FI 35	AMC380616

AMC380426	GF 46	AMC380542	AMC380426	FI 36	AMC380617
AMC380426	GG 46	AMC380546	AMC380426	FJ 1	AMC380618
AMC380426	GG 54	AMC380554	AMC380426	FJ 3	AMC380619
AMC380426	GF 25	AMC380558	AMC380426	FJ 5	AMC380620
AMC380426	GF 26	AMC380559	AMC380426	FJ 25	AMC380621
AMC380426	GF 31	AMC380564	AMC380426	FJ 26	AMC380622
AMC380426	GF 33	AMC380566	AMC380426	FJ 27	AMC380623
AMC380426	GF 34	AMC380567	AMC380426	FJ 28	AMC380624
AMC380426	HKR 1	AMC380574	AMC380426	FJ 29	AMC380625
AMC380426	HKR 2	AMC380575	AMC380426	FJ 30	AMC380626
AMC380426	HKR 3	AMC380576	AMC380426	FJ 31	AMC380627
AMC380426	FH 9	AMC380577	AMC380426	FJ 32	AMC380628
AMC380426	FH 10	AMC380578	AMC380426	FJ 33	AMC380629
AMC380426	FH 11	AMC380579	AMC380426	FJ 34	AMC380630
AMC380426	FH 12	AMC380580	AMC380426	FJ 35	AMC380631
AMC380426	FH 13	AMC380581	AMC380426	FJ 36	AMC380632
AMC380426	FH 14	AMC380582	AMC380426	FK 15	AMC380633
AMC380426	FH 15	AMC380583	AMC380426	FK 16	AMC380634
AMC380426	FH 16	AMC380584	AMC380426	FK 21	AMC380639
AMC380426	FH 17	AMC380585	AMC380426	FK 22	AMC380640
AMC380426	FH 18	AMC380586	AMC380426	GE 2	AMC380641
AMC380426	FH 28	AMC380592	AMC380426	GE 4	AMC380642
AMC380426	FH 30	AMC380593	AMC380426	GE 6	AMC380643
AMC380426	FH 31	AMC380594	AMC380426	GF 1	AMC380644
AMC380426	FH 32	AMC380595	AMC380426	GF 3	AMC380645
AMC380426	FH 33	AMC380596	AMC380426	GF 5	AMC380646
AMC380426	FH 34	AMC380597	AMC380426	GF 7	AMC380647
AMC380426	FH 35	AMC380598	AMC380426	GF 8	AMC380648
AMC380426	FH 36	AMC380599	AMC380426	GF 9	AMC380649
AMC380426	FI 1	AMC380600	AMC380426	GF 10	AMC380650
AMC380426	FI 2	AMC380601	AMC380426	GF 11	AMC380651
AMC380426	FI 3	AMC380602	AMC380426	GF 12	AMC380652
AMC380426	FI 4	AMC380603	AMC380426	GG 9	AMC380655
AMC380426	FI 5	AMC380604	AMC380735	ABH 67	AMC380735
AMC380426	FI 6	AMC380605	AMC380735	ACV 50	AMC380736
AMC380426	FI 25	AMC380606	AMC380735	AG 51	AMC380737
AMC380426	FI 26	AMC380607	AMC380735	AH 22	AMC380738
AMC380735	AH 24	AMC380739	AMC380735	DJ 69	AMC380800
AMC380735	BD 58	AMC380741	AMC380735	DJ 70	AMC380801
AMC380735	BE 12	AMC380744	AMC380735	DJ 71	AMC380802
AMC380735	BE 14	AMC380745	AMC380735	DJ 72	AMC380803
AMC380735	BE 57	AMC380746	AMC380735	DJ 73	AMC380804
AMC380735	BHH 57	AMC380747	AMC380735	DJ 74	AMC380805
AMC380735	BHH 58	AMC380748	AMC380735	DJ 75	AMC380806
AMC380735	BE 52	AMC380751	AMC380735	DJ 76	AMC380807
AMC380735	BF 8	AMC380753	AMC380735	DB 36	AMC380808
AMC380735	BF 10	AMC380755	AMC380735	DB 38	AMC380809

AMC380735	BF 11	AMC380756	AMC380735	DB 40	AMC380810
AMC380735	BF 12	AMC380757	AMC380735	EA 44	AMC380824
AMC380735	BF 13	AMC380758	AMC380735	EB 2	AMC380825
AMC380735	BF 14	AMC380759	AMC380735	EB 40	AMC380839
AMC380735	BF 30	AMC380761	AMC380735	EC 1	AMC380842
AMC380735	BF 32	AMC380763	AMC380735	EC 18	AMC380843
AMC380735	BF 51	AMC380766	AMC380735	EC 20	AMC380844
AMC380735	BG 10	AMC380768	AMC380735	EC 22	AMC380845
AMC380735	BG 12	AMC380770	AMC380735	EC 24	AMC380846
AMC380735	BG 13	AMC380771	AMC380735	ED 6	AMC380847
AMC380735	BG 14	AMC380772	AMC380735	ED 41	AMC380855
AMC380735	BG 31	AMC380773	AMC380735	EE 11	AMC380864
AMC380735	BG 32	AMC380774	AMC380735	EG 5	AMC380865
AMC380735	BG 33	AMC380775	AMC380735	EG 6	AMC380866
AMC380735	BG 34	AMC380776	AMC380735	EG 13	AMC380873
AMC380735	BG 35	AMC380777	AMC380735	EJ 27	AMC380894
AMC380735	BG 36	AMC380778	AMC380735	EJ 29	AMC380895
AMC380735	BG 37	AMC380779	AMC380735	EJ 31	AMC380896
AMC380735	BG 39	AMC380780	AMC380735	EJ 38	AMC380897
AMC380735	BH 29	AMC380781	AMC380735	EJ 40	AMC380898
AMC380735	BH 30	AMC380782	AMC380735	EJ 42	AMC380899
AMC380735	BH 32	AMC380784	AMC380735	EJ 44	AMC380900
AMC380735	BH 34	AMC380786	AMC380735	EK 26	AMC380904
AMC380735	BH 35	AMC380787	AMC380735	EK 37	AMC380908
AMC380735	BH 36	AMC380788	AMC380735	EK 40	AMC380910
AMC380735	CJ 56	AMC380789	AMC380735	EK 42	AMC380912
AMC380735	CJ 58	AMC380790	AMC380735	EK 43	AMC380913
AMC380735	CJ 60	AMC380791	AMC380735	EL 25	AMC380917
AMC380735	DD 15	AMC380792	AMC380735	EX 1	AMC380921
AMC380735	DD 16	AMC380793	AMC380735	EX 2	AMC380922
AMC380735	DD 17	AMC380794	AMC380735	EX 3	AMC380923
AMC380735	DD 18	AMC380795	AMC380735	EX 4	AMC380924
AMC380735	DD 19	AMC380796	AMC380735	EX 5	AMC380925
AMC380735	DD 20	AMC380797	AMC380735	FB 13	AMC380926
AMC380735	DD 21	AMC380798	AMC380735	FB 15	AMC380927
AMC380735	DD 22	AMC380799	AMC380735	FB 17	AMC380928
AMC380735	FC 1	AMC380929	AMC381714	FD 38	AMC381740
AMC380735	FC 2	AMC380930	AMC381714	FD 40	AMC381742
AMC380735	FM 4	AMC380934	AMC381714	FD 42	AMC381744
AMC380735	FM 5	AMC380935	AMC381714	FD 51	AMC381753
AMC380735	FM 6	AMC380936	AMC381714	FD 52	AMC381754
AMC380735	FM 7	AMC380937	AMC381714	FE 31	AMC381755
AMC380735	FM 8	AMC380938	AMC381714	FE 32	AMC381756
AMC380735	FM 9	AMC380939	AMC381714	FE 34	AMC381758
AMC380735	FM 10	AMC380940	AMC381714	FE 36	AMC381760
AMC380735	FM 11	AMC380941	AMC381714	FF 23	AMC381761
AMC380735	FM 12	AMC380942	AMC381714	FF 24	AMC381762

AMC380735	FM 13	AMC380943	AMC381714	FF 25	AMC381763
AMC380735	FM 14	AMC380944	AMC381714	FF 26	AMC381764
AMC380735	FM 41	AMC380945	AMC381714	FF 27	AMC381765
AMC380735	FM 42	AMC380946	AMC381714	FF 28	AMC381766
AMC380735	FM 43	AMC380947	AMC381714	FF 29	AMC381767
AMC380735	FM 44	AMC380948	AMC381714	FF 30	AMC381768
AMC380735	FM 46	AMC380950	AMC381714	FF 31	AMC381769
AMC380735	FN 41	AMC380955	AMC381714	FF 32	AMC381770
AMC380735	FN 43	AMC380956	AMC381714	FF 33	AMC381771
AMC380735	FN 45	AMC380957	AMC381714	FF 34	AMC381772
AMC380735	OLY 12	AMC380960	AMC381714	FF 35	AMC381773
AMC380735	OLY 13	AMC380961	AMC383111	DE 67	AMC383111
AMC380735	OLY 14	AMC380962	AMC383111	DE 68	AMC383112
AMC380735	SH 20	AMC380972	AMC383111	DE 69	AMC383113
AMC380735	SH 21	AMC380973	AMC383111	DE 70	AMC383114
AMC381698	KLR 5	AMC381702	AMC383111	DE 71	AMC383115
AMC381698	KLR 6	AMC381703	AMC383111	DE 72	AMC383116
AMC381698	KLR 7	AMC381704	AMC383111	DE 73	AMC383117
AMC381698	KLR 8	AMC381705	AMC383111	DE 74	AMC383118
AMC381714	BG 110	AMC381718	AMC383111	DEH 2	AMC383119
AMC381714	BG 112	AMC381720	AMC383111	DEH 3	AMC383120
AMC381714	BG 114	AMC381722	AMC383111	DEH 4	AMC383121
AMC381714	CA 13	AMC381726	AMC383111	DEH 5	AMC383122
AMC381714	CEN 11	AMC381728	AMC383111	DEH 6	AMC383123
AMC381714	DL 7	AMC381729	AMC383111	DEH 7	AMC383124
AMC381714	FD 20	AMC381730	AMC383111	DEH 8	AMC383125
AMC381714	FD 22	AMC381731	AMC383111	DEH 9	AMC383126
AMC381714	FD 24	AMC381732	AMC383111	DEH 10	AMC383127
AMC381714	FD 26	AMC381733	AMC383111	DEH 11	AMC383128
AMC381714	FD 28	AMC381734	AMC383111	DEH 12	AMC383129
AMC381714	FD 30	AMC381735	AMC383111	DEH 13	AMC383130
AMC381714	FD 32	AMC381736	AMC383111	DEH 14	AMC383131
AMC381714	FD 34	AMC381737	AMC383111	DEH 15	AMC383132
AMC381714	FD 36	AMC381738	AMC383111	DEH 16	AMC383133
AMC381714	FD 37	AMC381739	AMC383111	DEH 17	AMC383134
AMC383111	DEH 18	AMC383135	AMC383111	DG 54	AMC383147
AMC383111	DEH 19	AMC383136	AMC383111	DG 56	AMC383148
AMC383111	DEH 20	AMC383137	AMC383111	DEH 1	AMC383149
AMC383111	DEH 21	AMC383138	AMC383111	WB 21	AMC383150
AMC383111	DEH 22	AMC383139	AMC383111	WB 22	AMC383151
AMC383111	DEH 23	AMC383140			
AMC383111	DF48	AMC383141			
AMC383111	DF50	AMC383142			
AMC383111	DG 47	AMC383143			
AMC383111	DG 49	AMC383144			
AMC383111	DG 50	AMC383145			
AMC383111	DG 52	AMC383146			

SENDER: COMPLETE THIS SECTION

- Complete items 1, 2, and 3. Also complete item 4 if Restricted Delivery is desired.
- Print your name and address on the reverse so that we can return the card to you.
- Attach this card to the back of the mailpiece, or on the front if space permits.

1. Article Addressed to:

HILLARD PATRICK
1189 WINTERGATE CIR
CASTLE ROCK, CO 80104
AZ933 TS AMC366091- 383111

FEB 25 2010

2. Article Number
(Transfer from service label)

7007 2680 0000 8514 7979

PS Form 3811, February 2004

Domestic Return Receipt

102595-02-M-1540

COMPLETE THIS SECTION ON DELIVERY

A. Signature

[Signature] ☐ Agent
☒ Addressee

B. Received by (Printed Name)

[Signature]

C. Date of Delivery

3/1/10

D. Is delivery address different from item 1? ☐ Yes
If YES, enter delivery address below: ☐ No

3. Service Type

☐ Certified Mail ☐ Express Mail
☐ Registered ☐ Return Receipt for Merchandise
☐ Insured Mail ☐ C.O.D.

4. Restricted Delivery? (Extra Fee)

☐ Yes



United States Department of the Interior

BUREAU OF LAND MANAGEMENT

Arizona State Office

One North Central Avenue, Suite 800

Phoenix, Arizona 85004-4427

www.blm.gov/az/



AMC 380426

In Reply Refer To:
3800 (AZ-933) TS
AMC379278, AMC379563,
AMC379907, **AMC380426**, AMC380735 ✓

February 20, 2008

CERTIFIED MAIL - RETURN RECEIPT REQUESTED No. 7007 2680 0000 8514 3759

DECISION

HILLARD PATRICK
BOX 388
KANAB, UTAH 84741

: This decision affects those claims shown
: in the block below:
:

AMC379361, 379362, 379575, 379576, 379953, 379954, 379958, 379959, 380501, 380502, ✓
380850 – 380854; BE 111, BE112, CEN 1, 2; RITZ 7, 8, 12, 13; KN 1, 2; ED 12, 17, 19, 21, 23

MINING CLAIMS DECLARED FORFEITED

The mining claims listed above have been declared forfeited for failure to file the required maintenance fee payment or small miner's maintenance fee waiver (waiver).

Claimants are required to pay an annual non-refundable maintenance fee of \$125, or submit a waiver, on or before September 1 of each year. These requirements were established by 30 (United States Code) 28-f-k, as amended, and 43 Code of Federal Regulations (CFR) 3834 and 3835.

Our records do not show receipt of a maintenance fee payment, or waiver received on or before September 1, 2007, for the 2008 assessment year, for the claims listed above. Therefore, the claims are forfeited.

This decision does not relieve you of the liability for reclamation of all areas disturbed by your activities on lands covered by the subject mining claim(s) and/or site(s). After you complete the reclamation, you must notify the authorized officer of the appropriate surface managing agency so that the authorized officer may conduct a final site inspection and determine whether you may be released from liability.

If you fail to reclaim the land to the satisfaction of the authorized officer, the surface management agency may cite you for noncompliance under its surface management regulations.

ENTERED INTO COMPUTER

8/1/08
PB

For land administered by the Bureau of Land Management (BLM), if you fail to reclaim the land to the satisfaction of the authorized officer as required in 43 CFR Subpart 3809, BLM will issue an order of noncompliance under 43 CFR 3809.601(a). If you fail to comply with the noncompliance order, BLM may take further action under 43 CFR 3809.604. Failure to conduct reclamation is a prohibited act that may subject you to criminal penalties. See 43 CFR 3809.605(h) and 43 CFR 3809.700.

This decision may be appealed to the Interior Board of Land Appeals, Office of the Secretary, in accordance with the regulations contained in 43 CFR, Part 4, and the enclosed Form 1842-1. If an appeal is taken, your notice of appeal must be filed in this office (at the above address) within 30 days from receipt of this decision. The appellant has the burden of showing that the decision appealed from is in error.

If you wish to file a petition pursuant to regulation 43 CFR 4.21 (58 FR 4939, January 19, 1993) for a stay of the effectiveness of this decision during the time that your appeal is being reviewed by the Board, the petition for a stay must accompany your notice of appeal. A petition for a stay is required to show sufficient justification based on the standards listed below. Copies of the notice of appeal and petition for a stay must also be submitted to each party named in this decision and to the Interior Board of Land Appeals and to the appropriate Office of the Solicitor (see 43 CFR 4.413) at the same time the original documents are filed with this office. If you request a stay, you have the burden of proof to demonstrate that a stay should be granted.

Standards for Obtaining a Stay

Except as otherwise provided by law or other pertinent regulation, a petition for a stay of a decision pending appeal shall show sufficient justification based on the following standards:

- (1) The relative harm to the parties if the stay is granted or denied,
- (2) The likelihood of the appellant's success on the merits,
- (3) The likelihood of immediate and irreparable harm if the stay is not granted, and
- (4) Whether the public interest favors granting the stay.

Please include your AMC serial number(s) on all correspondence. If additional information is required, please call Tony Smith at 602-417-9355.

Enclosure
Appeal Form 1842-1

SENDER: COMPLETE THIS SECTION Complete items 1, 2, and 3. Also complete item 4 if Restricted Delivery is desired. Print your name and address on the reverse so that we can return the card to you. Attach this card to the back of the mailpiece, or on the front if space permits.		1. Article Addressed to: HILLARD PATRICK BOX 388 KANAB, UT 84741 933 TS AMC379278, AMC379563, AMC379907, AMC380426, AMC380735	
2. Article Number (Transfer from service label) 7007 2580 0000 8514 3759		PS Form 3811, February 2004 Domestic Return Receipt 102595-02-M-1540	
3. Service Type <input checked="" type="checkbox"/> Certified Mail <input type="checkbox"/> Registered <input type="checkbox"/> Insured Mail <input type="checkbox"/> C.O.D. <input type="checkbox"/> Return Receipt for Merchandise <input type="checkbox"/> Express Mail		4. Restricted Delivery? (Extra Fee) <input type="checkbox"/> Yes <input type="checkbox"/> No	
A. Signature [Signature]		B. Received by (Printed Name) [Signature]	
C. Date of Delivery 2/25/08		D. Is delivery address different from item 1? <input type="checkbox"/> Yes <input checked="" type="checkbox"/> No	
E. Agent <input checked="" type="checkbox"/> Agent <input type="checkbox"/> Addressee		F. If YES, enter delivery address below: <input type="checkbox"/> Yes <input checked="" type="checkbox"/> No	
COMPLETE THIS SECTION ON DELIVERY			

NOTICE!!

These documents have been scanned!

Do not place un-scanned documents beneath this notice!

Do not remove this notice from this file!

GPO Jacket No. 560-102
Print Order 61540
Rise Business Services, LLC
Job=AZ15 5/28/2019



Box Number= AZ15092



Claim Begin-End: AMC380426-AMC380660

3 Transfers



AZ15092-8

AMC379989-AMC380426

**NO
DOCUMENTS
FOUND**

NO DOCUMENTS FOUND
NO DOCUMENTS FOUND

NOTICE!!

These documents have been scanned!

Do not place un-scanned documents beneath this notice!

Do not remove this notice from this file!

GPO Jacket No. 560-102
Print Order 61540
Rise Business Services, LLC
Job=AZ15 5/28/2019



Box Number= AZ15092



Claim Begin-End: AMC380426-AMC380660

4 Annual Filings



AZ15092-8

AMC379989-AMC380426

**NO
DOCUMENTS
FOUND**

NO DOCUMENTS FOUND
NO DOCUMENTS FOUND

NOTICE!!

These documents have been scanned!

Do not place un-scanned documents beneath this notice!

Do not remove this notice from this file!

GPO Jacket No. 560-102
Print Order 61540
Rise Business Services, LLC
Job=AZ15 5/28/2019



Box Number= AZ15092



Claim Begin-End: AMC380426-AMC380660

5 Miscellaneous



AZ15092-8

AMC379989-AMC380426

Authorized Date05/21/2007

AZ BLM REFUND \$170 TO PATRICK HILLARD FOR OVERPAYMENT

Instructions to AccountsOF FEE FOR 235 NEW MINING CLAIMS AMC380426 - AMC380660

RECEIPT #1456233 AB

Login ID2393

Entry Date05/21/2007

Total Amount\$170.00

United States Department of the Interior
Bureau of Land Management
 BUSINESS & SUPPORT SVCS DIV
 ONE N CENTRAL AVE SUITE 800
 PHOENIX, AZ 85004 -4427
 Phone: (602) 417-9200

Receipt

No: 1456233

Transaction #: 1505180

Date of Transaction: 03/14/2007

CUSTOMER:	PATRICK HILLARD QUATERRA RESOURCES 2182 SO. DOVER WAY LAKEWOOD, CO 80227
-----------	---

LINE #	QTY	DESCRIPTION	REMARKS	UNIT PRICE	TOTAL
		LOCATABLE MINERALS / MINING CLAIMS- NEW, UNADJUD, ONE OR MORE AUTH NOS / NEW MINING CLAIM PROCESSING FEE \$15 (1930) CASES: AMC380426/\$15.00, AMC380427/\$15.00, AMC380428/\$15.00, AMC380429/\$15.00, AMC380430/\$15.00, AMC380431/\$15.00, AMC380432/\$15.00, AMC380433/\$15.00, AMC380434/\$15.00, AMC380435/\$15.00, AMC380436/\$15.00, AMC380437/\$15.00, AMC380438/\$15.00, AMC380439/\$15.00, AMC380440/\$15.00, AMC380441/\$15.00, AMC380442/\$15.00, AMC380443/\$15.00, AMC380444/\$15.00, AMC380445/\$15.00, AMC380446/\$15.00, AMC380447/\$15.00, AMC380448/\$15.00, AMC380449/\$15.00, AMC380450/\$15.00, AMC380451/\$15.00, AMC380452/\$15.00, AMC380453/\$15.00, AMC380454/\$15.00, AMC380455/\$15.00, AMC380456/\$15.00, AMC380457/\$15.00, AMC380458/\$15.00, AMC380459/\$15.00, AMC380460/\$15.00, AMC380461/\$15.00, AMC380462/\$15.00, AMC380463/\$15.00, AMC380464/\$15.00, AMC380465/\$15.00, AMC380466/\$15.00, AMC380467/\$15.00, AMC380468/\$15.00, AMC380469/\$15.00, AMC380470/\$15.00, AMC380471/\$15.00, AMC380472/\$15.00, AMC380473/\$15.00, AMC380474/\$15.00, AMC380475/\$15.00, AMC380476/\$15.00, AMC380477/\$15.00, AMC380478/\$15.00, AMC380479/\$15.00,			

1	235.00	AMC380480/\$15.00, AMC380481/\$15.00, AMC380482/\$15.00, AMC380483/\$15.00, AMC380484/\$15.00, AMC380485/\$15.00, AMC380486/\$15.00, AMC380487/\$15.00, AMC380488/\$15.00, AMC380489/\$15.00, AMC380490/\$15.00, AMC380491/\$15.00, AMC380492/\$15.00, AMC380493/\$15.00, AMC380494/\$15.00, AMC380495/\$15.00, AMC380496/\$15.00, AMC380497/\$15.00, AMC380498/\$15.00, AMC380499/\$15.00, AMC380500/\$15.00, AMC380501/\$15.00, AMC380502/\$15.00, AMC380503/\$15.00, AMC380504/\$15.00, AMC380505/\$15.00, AMC380506/\$15.00, AMC380507/\$15.00, AMC380508/\$15.00, AMC380509/\$15.00, AMC380510/\$15.00, AMC380511/\$15.00, AMC380512/\$15.00, AMC380513/\$15.00, AMC380514/\$15.00, AMC380515/\$15.00, AMC380516/\$15.00, AMC380517/\$15.00, AMC380518/\$15.00, AMC380519/\$15.00, AMC380520/\$15.00, AMC380521/\$15.00, AMC380522/\$15.00, AMC380523/\$15.00, AMC380524/\$15.00, AMC380525/\$15.00, AMC380526/\$15.00, AMC380527/\$15.00, AMC380528/\$15.00, AMC380529/\$15.00, AMC380530/\$15.00, AMC380531/\$15.00, AMC380532/\$15.00, AMC380533/\$15.00, AMC380534/\$15.00, AMC380535/\$15.00, AMC380536/\$15.00, AMC380537/\$15.00, AMC380538/\$15.00, AMC380539/\$15.00, AMC380540/\$15.00, AMC380541/\$15.00, AMC380542/\$15.00, AMC380543/\$15.00, AMC380544/\$15.00, AMC380545/\$15.00, AMC380546/\$15.00, AMC380547/\$15.00, AMC380548/\$15.00, AMC380549/\$15.00, AMC380550/\$15.00, AMC380551/\$15.00, AMC380552/\$15.00, AMC380553/\$15.00, AMC380554/\$15.00, AMC380555/\$15.00, AMC380556/\$15.00, AMC380557/\$15.00, AMC380558/\$15.00, AMC380559/\$15.00, AMC380560/\$15.00, AMC380561/\$15.00, AMC380562/\$15.00, AMC380563/\$15.00, AMC380564/\$15.00, AMC380565/\$15.00, AMC380566/\$15.00, AMC380567/\$15.00, AMC380568/\$15.00, AMC380569/\$15.00, AMC380570/\$15.00, AMC380571/\$15.00, AMC380572/\$15.00, AMC380573/\$15.00, AMC380574/\$15.00, AMC380575/\$15.00, AMC380576/\$15.00, AMC380577/\$15.00, AMC380578/\$15.00, AMC380579/\$15.00,	- n/a -	3525.00
---	--------	--	---------	---------

	AMC380580/\$15.00, AMC380581/\$15.00, AMC380582/\$15.00, AMC380583/\$15.00, AMC380584/\$15.00, AMC380585/\$15.00, AMC380586/\$15.00, AMC380587/\$15.00, AMC380588/\$15.00, AMC380589/\$15.00, AMC380590/\$15.00, AMC380591/\$15.00, AMC380592/\$15.00, AMC380593/\$15.00, AMC380594/\$15.00, AMC380595/\$15.00, AMC380596/\$15.00, AMC380597/\$15.00, AMC380598/\$15.00, AMC380599/\$15.00, AMC380600/\$15.00, AMC380601/\$15.00, AMC380602/\$15.00, AMC380603/\$15.00, AMC380604/\$15.00, AMC380605/\$15.00, AMC380606/\$15.00, AMC380607/\$15.00, AMC380608/\$15.00, AMC380609/\$15.00, AMC380610/\$15.00, AMC380611/\$15.00, AMC380612/\$15.00, AMC380613/\$15.00, AMC380614/\$15.00, AMC380615/\$15.00, AMC380616/\$15.00, AMC380617/\$15.00, AMC380618/\$15.00, AMC380619/\$15.00, AMC380620/\$15.00, AMC380621/\$15.00, AMC380622/\$15.00, AMC380623/\$15.00, AMC380624/\$15.00, AMC380625/\$15.00, AMC380626/\$15.00, AMC380627/\$15.00, AMC380628/\$15.00, AMC380629/\$15.00, AMC380630/\$15.00, AMC380631/\$15.00, AMC380632/\$15.00, AMC380633/\$15.00, AMC380634/\$15.00, AMC380635/\$15.00, AMC380636/\$15.00, AMC380637/\$15.00, AMC380638/\$15.00, AMC380639/\$15.00, AMC380640/\$15.00, AMC380641/\$15.00, AMC380642/\$15.00, AMC380643/\$15.00, AMC380644/\$15.00, AMC380645/\$15.00, AMC380646/\$15.00, AMC380647/\$15.00, AMC380648/\$15.00, AMC380649/\$15.00, AMC380650/\$15.00, AMC380651/\$15.00, AMC380652/\$15.00, AMC380653/\$15.00, AMC380654/\$15.00, AMC380655/\$15.00, AMC380656/\$15.00, AMC380657/\$15.00, AMC380658/\$15.00, AMC380659/\$15.00, AMC380660/\$15.00			
	LOCATABLE MINERALS / MINING CLAIMS- NEW, UNADJUD, ONE OR MORE AUTH NOS / NEW MINING CLAIM LOCATION FEE \$30 (1993) CASES: AMC380426/\$30.00, AMC380427/\$30.00, AMC380428/\$30.00, AMC380429/\$30.00, AMC380430/\$30.00, AMC380431/\$30.00, AMC380432/\$30.00, AMC380433/\$30.00, AMC380434/\$30.00, AMC380435/\$30.00, AMC380436/\$30.00, AMC380437/\$30.00,			

AMC380438/\$30.00, AMC380439/\$30.00,
AMC380440/\$30.00, AMC380441/\$30.00,
AMC380442/\$30.00, AMC380443/\$30.00,
AMC380444/\$30.00, AMC380445/\$30.00,
AMC380446/\$30.00, AMC380447/\$30.00,
AMC380448/\$30.00, AMC380449/\$30.00,
AMC380450/\$30.00, AMC380451/\$30.00,
AMC380452/\$30.00, AMC380453/\$30.00,
AMC380454/\$30.00, AMC380455/\$30.00,
AMC380456/\$30.00, AMC380457/\$30.00,
AMC380458/\$30.00, AMC380459/\$30.00,
AMC380460/\$30.00, AMC380461/\$30.00,
AMC380462/\$30.00, AMC380463/\$30.00,
AMC380464/\$30.00, AMC380465/\$30.00,
AMC380466/\$30.00, AMC380467/\$30.00,
AMC380468/\$30.00, AMC380469/\$30.00,
AMC380470/\$30.00, AMC380471/\$30.00,
AMC380472/\$30.00, AMC380473/\$30.00,
AMC380474/\$30.00, AMC380475/\$30.00,
AMC380476/\$30.00, AMC380477/\$30.00,
AMC380478/\$30.00, AMC380479/\$30.00,
AMC380480/\$30.00, AMC380481/\$30.00,
AMC380482/\$30.00, AMC380483/\$30.00,
AMC380484/\$30.00, AMC380485/\$30.00,
AMC380486/\$30.00, AMC380487/\$30.00,
AMC380488/\$30.00, AMC380489/\$30.00,
AMC380490/\$30.00, AMC380491/\$30.00,
AMC380492/\$30.00, AMC380493/\$30.00,
AMC380494/\$30.00, AMC380495/\$30.00,
AMC380496/\$30.00, AMC380497/\$30.00,
AMC380498/\$30.00, AMC380499/\$30.00,
AMC380500/\$30.00, AMC380501/\$30.00,
AMC380502/\$30.00, AMC380503/\$30.00,
AMC380504/\$30.00, AMC380505/\$30.00,
AMC380506/\$30.00, AMC380507/\$30.00,
AMC380508/\$30.00, AMC380509/\$30.00,
AMC380510/\$30.00, AMC380511/\$30.00,
AMC380512/\$30.00, AMC380513/\$30.00,
AMC380514/\$30.00, AMC380515/\$30.00,
AMC380516/\$30.00, AMC380517/\$30.00,
AMC380518/\$30.00, AMC380519/\$30.00,
AMC380520/\$30.00, AMC380521/\$30.00,
AMC380522/\$30.00, AMC380523/\$30.00,
AMC380524/\$30.00, AMC380525/\$30.00,
AMC380526/\$30.00, AMC380527/\$30.00,
AMC380528/\$30.00, AMC380529/\$30.00,
AMC380530/\$30.00, AMC380531/\$30.00,
AMC380532/\$30.00, AMC380533/\$30.00,
AMC380534/\$30.00, AMC380535/\$30.00,
AMC380536/\$30.00, AMC380537/\$30.00,

		AMC380538/\$30.00, AMC380539/\$30.00, AMC380540/\$30.00, AMC380541/\$30.00, AMC380542/\$30.00, AMC380543/\$30.00, AMC380544/\$30.00, AMC380545/\$30.00, AMC380546/\$30.00, AMC380547/\$30.00, AMC380548/\$30.00, AMC380549/\$30.00, AMC380550/\$30.00, AMC380551/\$30.00, AMC380552/\$30.00, AMC380553/\$30.00, AMC380554/\$30.00, AMC380555/\$30.00, AMC380556/\$30.00, AMC380557/\$30.00, AMC380558/\$30.00, AMC380559/\$30.00, AMC380560/\$30.00, AMC380561/\$30.00, AMC380562/\$30.00, AMC380563/\$30.00, AMC380564/\$30.00, AMC380565/\$30.00, AMC380566/\$30.00, AMC380567/\$30.00, AMC380568/\$30.00, AMC380569/\$30.00, AMC380570/\$30.00, AMC380571/\$30.00, AMC380572/\$30.00, AMC380573/\$30.00, AMC380574/\$30.00, AMC380575/\$30.00, AMC380576/\$30.00, AMC380577/\$30.00, AMC380578/\$30.00, AMC380579/\$30.00, AMC380580/\$30.00, AMC380581/\$30.00, AMC380582/\$30.00, AMC380583/\$30.00, AMC380584/\$30.00, AMC380585/\$30.00, AMC380586/\$30.00, AMC380587/\$30.00, AMC380588/\$30.00, AMC380589/\$30.00, AMC380590/\$30.00, AMC380591/\$30.00, AMC380592/\$30.00, AMC380593/\$30.00, AMC380594/\$30.00, AMC380595/\$30.00, AMC380596/\$30.00, AMC380597/\$30.00, AMC380598/\$30.00, AMC380599/\$30.00, AMC380600/\$30.00, AMC380601/\$30.00, AMC380602/\$30.00, AMC380603/\$30.00, AMC380604/\$30.00, AMC380605/\$30.00, AMC380606/\$30.00, AMC380607/\$30.00, AMC380608/\$30.00, AMC380609/\$30.00, AMC380610/\$30.00, AMC380611/\$30.00, AMC380612/\$30.00, AMC380613/\$30.00, AMC380614/\$30.00, AMC380615/\$30.00, AMC380616/\$30.00, AMC380617/\$30.00, AMC380618/\$30.00, AMC380619/\$30.00, AMC380620/\$30.00, AMC380621/\$30.00, AMC380622/\$30.00, AMC380623/\$30.00, AMC380624/\$30.00, AMC380625/\$30.00, AMC380626/\$30.00, AMC380627/\$30.00, AMC380628/\$30.00, AMC380629/\$30.00, AMC380630/\$30.00, AMC380631/\$30.00, AMC380632/\$30.00, AMC380633/\$30.00, AMC380634/\$30.00, AMC380635/\$30.00, AMC380636/\$30.00, AMC380637/\$30.00,		
2	235.00		- n/a -	7050.00

	AMC380638/\$30.00, AMC380639/\$30.00, AMC380640/\$30.00, AMC380641/\$30.00, AMC380642/\$30.00, AMC380643/\$30.00, AMC380644/\$30.00, AMC380645/\$30.00, AMC380646/\$30.00, AMC380647/\$30.00, AMC380648/\$30.00, AMC380649/\$30.00, AMC380650/\$30.00, AMC380651/\$30.00, AMC380652/\$30.00, AMC380653/\$30.00, AMC380654/\$30.00, AMC380655/\$30.00, AMC380656/\$30.00, AMC380657/\$30.00, AMC380658/\$30.00, AMC380659/\$30.00, AMC380660/\$30.00			
	LOCATABLE MINERALS / MINING CLAIMS- NEW, UNADJUD, ONE OR MORE AUTH NOS / NEW MINING CLM MAINT FEE \$125 (1993 CASES: AMC380426/\$125.00, AMC380427/\$125.00, AMC380428/\$125.00, AMC380429/\$125.00, AMC380430/\$125.00, AMC380431/\$125.00, AMC380432/\$125.00, AMC380433/\$125.00, AMC380434/\$125.00, AMC380435/\$125.00, AMC380436/\$125.00, AMC380437/\$125.00, AMC380438/\$125.00, AMC380439/\$125.00, AMC380440/\$125.00, AMC380441/\$125.00, AMC380442/\$125.00, AMC380443/\$125.00, AMC380444/\$125.00, AMC380445/\$125.00, AMC380446/\$125.00, AMC380447/\$125.00, AMC380448/\$125.00, AMC380449/\$125.00, AMC380450/\$125.00, AMC380451/\$125.00, AMC380452/\$125.00, AMC380453/\$125.00, AMC380454/\$125.00, AMC380455/\$125.00, AMC380456/\$125.00, AMC380457/\$125.00, AMC380458/\$125.00, AMC380459/\$125.00, AMC380460/\$125.00, AMC380461/\$125.00, AMC380462/\$125.00, AMC380463/\$125.00, AMC380464/\$125.00, AMC380465/\$125.00, AMC380466/\$125.00, AMC380467/\$125.00, AMC380468/\$125.00, AMC380469/\$125.00, AMC380470/\$125.00, AMC380471/\$125.00, AMC380472/\$125.00, AMC380473/\$125.00, AMC380474/\$125.00, AMC380475/\$125.00, AMC380476/\$125.00, AMC380477/\$125.00, AMC380478/\$125.00, AMC380479/\$125.00, AMC380480/\$125.00, AMC380481/\$125.00, AMC380482/\$125.00, AMC380483/\$125.00, AMC380484/\$125.00, AMC380485/\$125.00, AMC380486/\$125.00, AMC380487/\$125.00, AMC380488/\$125.00, AMC380489/\$125.00, AMC380490/\$125.00, AMC380491/\$125.00, AMC380492/\$125.00, AMC380493/\$125.00, AMC380494/\$125.00, AMC380495/\$125.00,			

		AMC380496/\$125.00, AMC380497/\$125.00, AMC380498/\$125.00, AMC380499/\$125.00, AMC380500/\$125.00, AMC380501/\$125.00, AMC380502/\$125.00, AMC380503/\$125.00, AMC380504/\$125.00, AMC380505/\$125.00, AMC380506/\$125.00, AMC380507/\$125.00, AMC380508/\$125.00, AMC380509/\$125.00, AMC380510/\$125.00, AMC380511/\$125.00, AMC380512/\$125.00, AMC380513/\$125.00, AMC380514/\$125.00, AMC380515/\$125.00, AMC380516/\$125.00, AMC380517/\$125.00, AMC380518/\$125.00, AMC380519/\$125.00, AMC380520/\$125.00, AMC380521/\$125.00, AMC380522/\$125.00, AMC380523/\$125.00, AMC380524/\$125.00, AMC380525/\$125.00, AMC380526/\$125.00, AMC380527/\$125.00, AMC380528/\$125.00, AMC380529/\$125.00, AMC380530/\$125.00, AMC380531/\$125.00, AMC380532/\$125.00, AMC380533/\$125.00, AMC380534/\$125.00, AMC380535/\$125.00, AMC380536/\$125.00, AMC380537/\$125.00, AMC380538/\$125.00, AMC380539/\$125.00, AMC380540/\$125.00, AMC380541/\$125.00, AMC380542/\$125.00, AMC380543/\$125.00, AMC380544/\$125.00, AMC380545/\$125.00, AMC380546/\$125.00, AMC380547/\$125.00, AMC380548/\$125.00, AMC380549/\$125.00, AMC380550/\$125.00, AMC380551/\$125.00, AMC380552/\$125.00, AMC380553/\$125.00, AMC380554/\$125.00, AMC380555/\$125.00, AMC380556/\$125.00, AMC380557/\$125.00, AMC380558/\$125.00, AMC380559/\$125.00, AMC380560/\$125.00, AMC380561/\$125.00, AMC380562/\$125.00, AMC380563/\$125.00, AMC380564/\$125.00, AMC380565/\$125.00, AMC380566/\$125.00, AMC380567/\$125.00, AMC380568/\$125.00, AMC380569/\$125.00, AMC380570/\$125.00, AMC380571/\$125.00, AMC380572/\$125.00, AMC380573/\$125.00, AMC380574/\$125.00, AMC380575/\$125.00, AMC380576/\$125.00, AMC380577/\$125.00, AMC380578/\$125.00, AMC380579/\$125.00, AMC380580/\$125.00, AMC380581/\$125.00, AMC380582/\$125.00, AMC380583/\$125.00, AMC380584/\$125.00, AMC380585/\$125.00, AMC380586/\$125.00, AMC380587/\$125.00, AMC380588/\$125.00, AMC380589/\$125.00, AMC380590/\$125.00, AMC380591/\$125.00, AMC380592/\$125.00, AMC380593/\$125.00, AMC380594/\$125.00, AMC380595/\$125.00,			
3	235.00		MAINT 2007 (235)	- n/a - 29375.00	

		AMC380596/\$125.00, AMC380597/\$125.00, AMC380598/\$125.00, AMC380599/\$125.00, AMC380600/\$125.00, AMC380601/\$125.00, AMC380602/\$125.00, AMC380603/\$125.00, AMC380604/\$125.00, AMC380605/\$125.00, AMC380606/\$125.00, AMC380607/\$125.00, AMC380608/\$125.00, AMC380609/\$125.00, AMC380610/\$125.00, AMC380611/\$125.00, AMC380612/\$125.00, AMC380613/\$125.00, AMC380614/\$125.00, AMC380615/\$125.00, AMC380616/\$125.00, AMC380617/\$125.00, AMC380618/\$125.00, AMC380619/\$125.00, AMC380620/\$125.00, AMC380621/\$125.00, AMC380622/\$125.00, AMC380623/\$125.00, AMC380624/\$125.00, AMC380625/\$125.00, AMC380626/\$125.00, AMC380627/\$125.00, AMC380628/\$125.00, AMC380629/\$125.00, AMC380630/\$125.00, AMC380631/\$125.00, AMC380632/\$125.00, AMC380633/\$125.00, AMC380634/\$125.00, AMC380635/\$125.00, AMC380636/\$125.00, AMC380637/\$125.00, AMC380638/\$125.00, AMC380639/\$125.00, AMC380640/\$125.00, AMC380641/\$125.00, AMC380642/\$125.00, AMC380643/\$125.00, AMC380644/\$125.00, AMC380645/\$125.00, AMC380646/\$125.00, AMC380647/\$125.00, AMC380648/\$125.00, AMC380649/\$125.00, AMC380650/\$125.00, AMC380651/\$125.00, AMC380652/\$125.00, AMC380653/\$125.00, AMC380654/\$125.00, AMC380655/\$125.00, AMC380656/\$125.00, AMC380657/\$125.00, AMC380658/\$125.00, AMC380659/\$125.00, AMC380660/\$125.00			
4	1.00	OVERPAYMENT / OVERPAYMENT OF FEES / OVERPAYMENT OF MORE THAN \$1 (455)		- n/a -	170.00
TOTAL:				\$40,120.00	

PAYMENT INFORMATION				
1	AMOUNT:	\$40,120.00	POSTMARKED:	3/9/07 0:00
	TYPE:	CHECK	RECEIVED:	03/12/2007
	CHECK NO:	8217		
	NAME:	HILLARD, PATRICK D 1189 WINTERGATE CIRCLE CASTLE ROCK CO 80104		

REMARKS

Judy M. Pratt
Quatterra Resources
2182 So. Dover Way
Lakewood, CO 80227
jmpratt@prolynx.com
303-763-9401
303-842-0745 (cell)

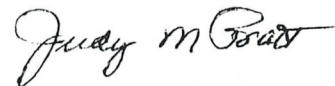
Bureau of Land Management
One North Central Avenue
Phoenix, AZ 85004

March 9, 2007

Enclosed are location notices for 236 lode mining claims recently staked by Mr. Patrick Hillard.

Also enclosed is a check for \$40,120 to cover the location filing costs (236 x \$170). Please contact me as soon as possible if there are any questions.

Thank you,



Judy M. Pratt

Ref: QAZ-070309-F

RECEIVED
B.L.M. AZ STATE OFFICE
2007 MAR 12 A 11:38
PHOENIX, ARIZONA



"Judy Pratt"
<jmpratt@prolynx.com>
10/02/2007 08:39 PM

To <Thomas_Reitmeyer@blm.gov>
cc
bcc
Subject RE: Mining Claim Filing

Hi Tom-

Thanks for the suggestion. It still printed a little "goofey", but I'm sure I'll be able to figure out what I need.

Can you give some advice about the best way to handle corrections?

When I prepare amended location notices because of typographical (or dumb) error in the notice itself, I assume that I just file those with the county and BLM as I normally would. Is that the best way?

When I correct only the map, do I handle it as though it is an amended location notice also? (In one previous situation I had faxed Pauline a corrected map and then we prepared amended documents for the county with the intent to send the county-recorded documents to the BLM) Should I immediately fax a copy of any amended maps as I did previously, just to get it in the record? I'm not quite sure the best way to proceed.

Thanks for any suggestions.

Sorry about all the errors. I was obviously a little too tired by the time some of these were filed.

Thanks.
Judy

-----Original Message-----

From: Thomas_Reitmeyer@blm.gov [mailto:Thomas_Reitmeyer@blm.gov]
Sent: Tuesday, October 02, 2007 3:40 PM
To: jmp Pratt@prolynx.com
Subject: Mining Claim Filing

Judy: I just printed the list of corrections I sent to you and it came out all mixed up. If you print it in landscape it comes out better. Tom

No virus found in this incoming message.
Checked by AVG Free Edition.
Version: 7.5.488 / Virus Database: 269.13.39/1044 - Release Date: 10/2/2007 11:10 AM

No virus found in this outgoing message.
Checked by AVG Free Edition.
Version: 7.5.488 / Virus Database: 269.13.39/1044 - Release Date: 10/2/2007 11:10 AM

Thomas
Reitmeyer/AZSO/AZ/BLM/DO
I

10/03/2007 10:36 AM

To jmpratt@prolynx.com

cc

bcc

Subject Amendments

Here are some of the answers to the questions you asked regarding amending mining claims and maps.

Quoting from the regulations in 43 CFR 3833.22(a) How do I amend my locations? You must record an amended location certificate or notice with BLM within 90 days after you record the amended notice or certificate in the local (county) recording office.

Amendments of location each require a \$10.00 processing fee to be paid to the BLM. We do not charge for filing a corrected overall map. We do however request that you identify each claim and furnish us a list of each of the AMC serial numbers evolved.

As far as faxing us a map. Unless we ask you to, you do not need to be concerned about the speed of getting it into the records, as BLM has already entered the correct legal descriptions into the record as logically as possible based upon your surrounding mining claims in the group. Although you should be as accurate as possible in describing the location of a mining claim, the mining law allows that the on-the-ground monuments take precedence as to the location of a mining claim. Claims need to be described by Township, Range, Section and Quarter Section(s) accurately enough for BLM and the public to identify the mining claims or sites on the ground.

Hope this helps. Tom

NOTICE!!

These documents have been scanned!

Do not place un-scanned documents beneath this notice!

Do not remove this notice from this file!

GPO Jacket No. 560-102
Print Order 61540
Rise Business Services, LLC
Job=AZ15 5/28/2019



Box Number= AZ15092



Claim Begin-End: AMC380426-AMC380660

6 Location Notices-Amendments and Supporting Documents



AZ15092-8 AMC379989-AMC380426

MINING CLAIM STATUS REPORT

STATUS: DATA Entry 20 corrections

MTP CHECKED BY ✓

GEO CHECKED BY ✓

PRE-ADJ BY _____

FINAL ADJ BY _____

LEAD SERIAL NO. AMC 380426 THROUGH AMC 380660

# <u>235</u> LODE	LOCATION FEE @ \$30 =	\$ <u>7,050</u> ✓
# _____ PLACER	PROCESSING FEE @ \$15 =	\$ <u>3,525</u> ✓
# _____ ASSOCIATION PL	MAINTENANCE FEE @ \$125 =	\$ <u>29,375</u> ✓
# _____ MILL SITE	OVERAGE	\$ _____
# _____ TUNNEL SITE	SHORTAGE	\$ _____
	OTHER FEES	\$ _____
	TOTAL	\$ <u>39,950</u> OK

Overpayment of \$170
Refunded 5/21/07

OVER-THE-COUNTER [] MAIL [✓] TIMELY FILED: YES [✓] NO []

LEGAL DESCRIPTION: T 38N R 6W SEC 21, 22, 15, 24, 13, 34, 27, 14, 26,
T 38N R 5W SEC 19 25,
T 38N R 3W SEC 19, 18,
T 38N R 4W SEC 25, 27, 28, 27, 21, 29, 20,
37N 5W 17, 16, 8, 5, 9, 4,

BLM ☒ FOREST SERVICE [] SUBJ TO PL 359: YES [] NO []

WILDERNESS AREA: NO [✓] YES []

SPLIT ESTATE: SX [] PX [] SRHA [] OTHER [] N/A []

PROPER NOTICE FILED IF LOCATED ON SRHA LANDS-YES [] NO [] N/A []

RECONVEYED MINERALS ON BLM LANDS REQUIRE OPENING ORDERS
FROM 1944 TO 1993. OPEN TO ENTRY ON: _____ N/A []

STATUS; VOID [] PARTIALLY VOID [✓] PRIVATE MINERALS []
WITHDRAWN LANDS [] OTHER [] FA 89 Sec 16, 38N-6W - State Grant
FH 35, FH 36, F1 35, F1 36, FJ 35 Sec 32, 38N-5W - State Grant

22 claims should be

Amended - See Attached List

700 10-2-2007

United States Department of the Interior
Bureau of Land Management
BUSINESS & SUPPORT SVCS DIV
ONE N CENTRAL AVE SUITE 800
PHOENIX, AZ 85004 -4427
Phone: (602) 417-9200

AMC 380426
AMC 380731
AMC 381714
No:
AMC 379907

Receipt

AMC 379563
AMC 379681
AMC 379278
AMC 379420
1616831
AMC 379364
AMC 380184

Transaction #: 1669765

Date of Transaction: 12/07/2007

CUSTOMER: QUATERRA ALASKA INC.
PO BOX 388
KANAB, UT 84741

LINE #	QTY	DESCRIPTION	REMARKS	UNIT PRICE	TOTAL
1	1.00	LOCATABLE MINERALS / MINING CLAIMS-NOT NEW-UNADJUD, ONE AUTH NO. ONLY / MINING CLAIM MONEY RECEIVED (455) CASES: AMC379563/\$820.00	AMEND	- n/a -	820.00
TOTAL:					\$820.00

PAYMENT INFORMATION					
1	AMOUNT:	\$820.00		POSTMARKED:	N/A
	TYPE:	CHECK		RECEIVED:	12/07/2007
	CHECK NO:	4357			
	NAME:	PRATT, JUDY 2182 S DOVER WAY LAKEWOOD CO 80227			

REMARKS

This receipt was generated by the automated BLM Collections and Billing System and is a paper representation of a portion of the official electronic record contained therein.

The attached MC Expt Rpt
lists the claim #s that
were amended R2 5/30/2008

ENTERED IN COLLECTOR

Judy M. Pratt
Quatterra Alaska
Box 388
Kanab, UT 84741
[jmp Pratt@prolynx.com](mailto:jmpratt@prolynx.com)
303-842-0745 (cell)

Dec 4, 2007

Bureau of Land Management
One North Central Avenue
Phoenix, AZ 85004

Based upon notification received from the BLM, enclosed are three corrected maps to replace those maps originally recorded for the following claims owned by Mr. Patrick Hillard. The BLM lead case number is cited.

LEAD 379563	BRC 1-12	12 notices
LEAD 379681	CK 66, 68, 70, 79-82, 84, 86	9 notices
	CL 65, 67, 69, 73-77, 79, 81	10 notices
LEAD 380789	CJ 56, 58, 60	3 notices
	EH 47-52	6 notices

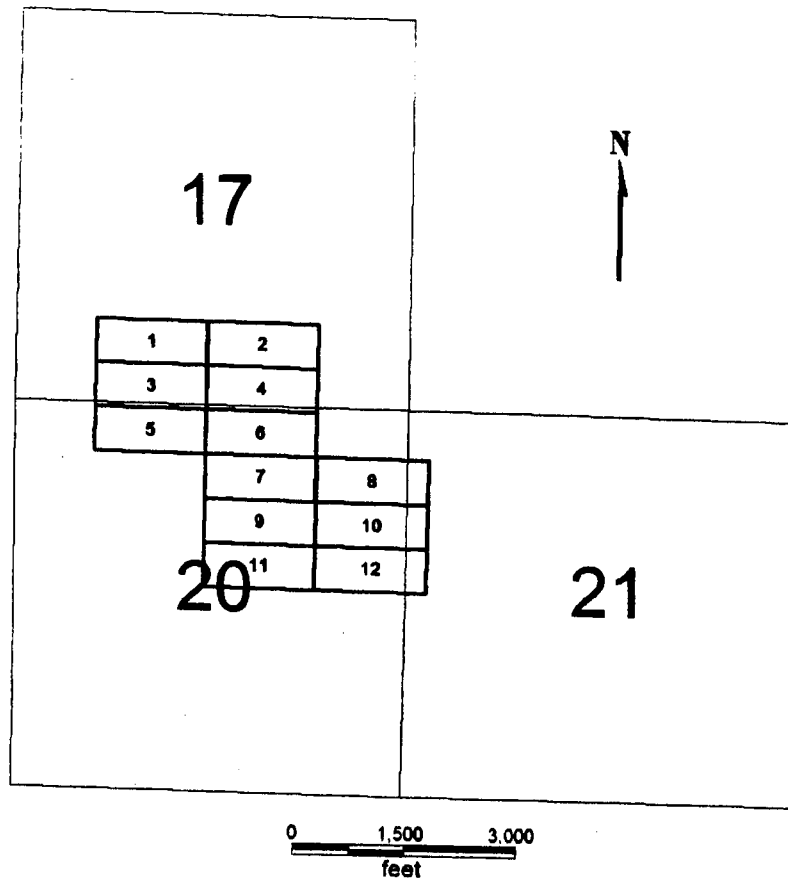
Thank you,

Judy M. Pratt

Ref: QAZ-071204-CORRECTED MAPS

PHOENIX, ARIZONA
2007 DEC -7 A 9 20

BRC 1-12
T39N R3W



BRC 1-12

Sides are E-W and ends are N-S

All locations, corners and end centers are 5' 2x2 wood posts with metal tags

Located by:

Patrick Hillard

Box 388

Kanab, Utah 84741

All claims are 1500 x 600

BRC 1-12

Mohave Co., Arizona

Section 17, 20 and 21, T39N R3W

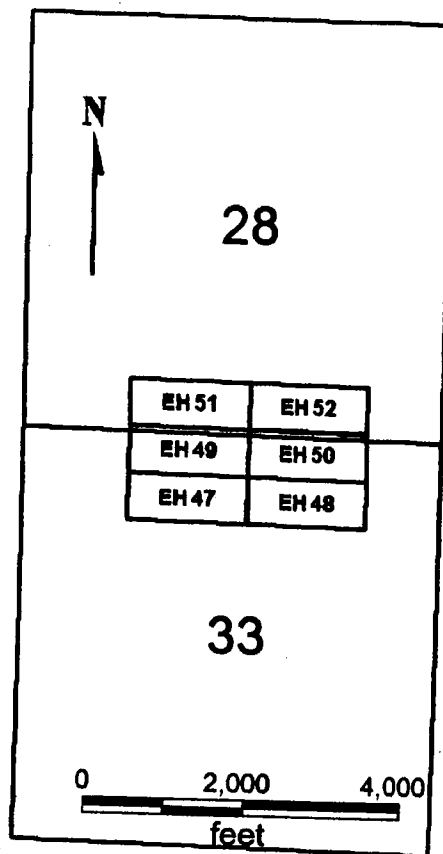
Gila Salt River Meridian

Map corrected 11/1/07

PHOENIX, ARIZONA

2007 DEC -7 A 9:20

**EH 47-52
T37N R5W**



EH 47-52

All claims are 1500 x 600

Sides are E-W and ends are N-S

All locations, corners and end centers are 5' 2x2 wood posts with metal tags

Located by:

Patrick Hillard

Box 388

Kanab, Utah 84741

Mohave Co., Arizona

Sections 28 and 33, T37N, R5W

Gila and Salt River Meridian

Map corrected 11/1/07

PHOENIX, ARIZONA

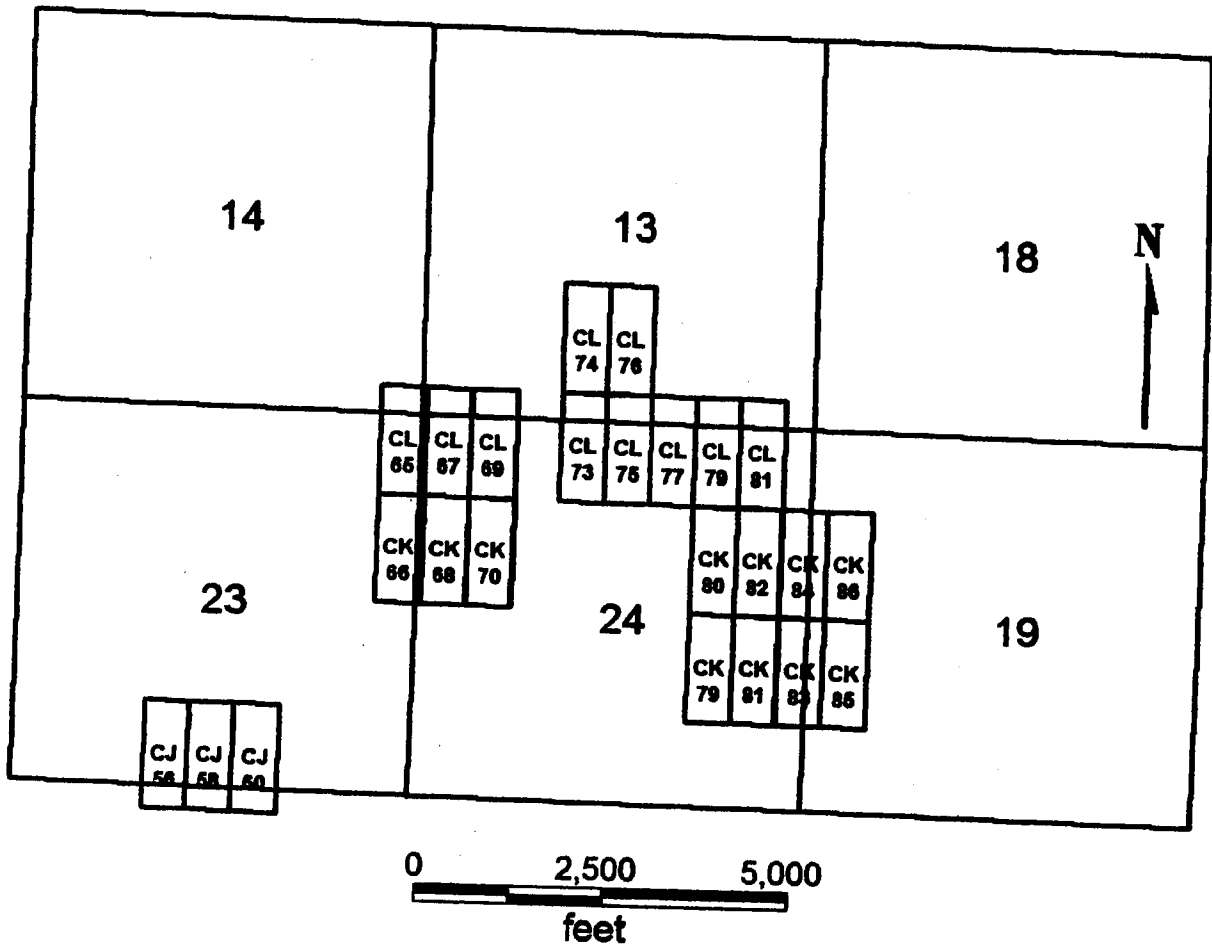
2007 DEC - 7 A 9:20

RECEIVED
B.L.M. AZ STATE OFFICE

CJ 56, 58, 60
CK 66, 68, 70, 79-86
CL 65, 67, 69, 73-77, 79, 81
T39N, R3W AND R4W

2001 DEC -7 A 9:20

PHOENIX, ARIZONA



CJ 56, 58, 60

CK 66, 68, 70, 79-86

CL 65, 67, 69, 73-77, 79, 81

Sides are N-S and ends are E-W

All locations, corners and end centers are 5' 2x2 wood posts with metal tags

Located by:

Patrick Hillard

Box 388

Kanab, Utah 84741

All claims are 1500 x 600

Mohave Co., Arizona

Sections 13, 14, 23, 24 and 26, T39N, R4W

Section 19, T39N, R3W

Gila Salt River Meridian

Map corrected 11/1/07

Judy M. Pratt
Quatterra Alaska
Box 388
Kanab, UT 84741
[jmp Pratt@prolynx.com](mailto:jmpratt@prolynx.com)
303-842-0745 (cell)

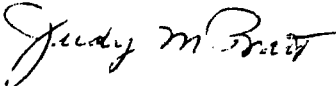
Dec 4, 2007

Bureau of Land Management
One North Central Avenue
Phoenix, AZ 85004

Enclosed are 82 amended lode location notices, and attached is a listing of the amended claims and the lead case file of which they are a part.

Also enclosed is a check for \$820 to file the amendments. Please contact me should you have any questions.

Thank you,


Judy M. Pratt

Ref: QAZ-071204-amended

PHOENIX, ARIZONA

2007 DEC -7 A 9 20

AMENDED CLAIMS:

	FROM	THRU	COUNT
LEAD 379278			
AB	52		1
BC	100		1
	116		1
	118		1
	120		1
LEAD 379420			
CE	31	36	6
DA	53		1
LEAD 379364			
RLF	6	7	2
JUX	8	10	3
LR	9	10	2
LR	24		1
	27		1
LEAD 379563			
CEN	8	9	2
RCA	2		1
CG	41		1
	43		1
	45		1
	47		1
	49		1
LEAD 379681			
CK	83		1
	85		1
BRC	19	20	2
LEAD 379907			
BG	91	93	3
	95		1
	97		1
	99		1
LEAD 380426			
FE	71		1
	89		1
	90		1
FF	76		1
	78		1
	80		1
	82		1

PHOENIX, ARIZONA

200 DEC -7 A 9 20

	84		1
FD	70		1
GF	28	29	2
GG	30		1
FH	35	36	2
FI	1	2	2
	35	36	2
FJ	1		1
	29		1
	35	36	2
LEAD 380735			
ED	42		1
	44		1
	46		1
EX	1	5	5
STH	4		1
POI			
	14		1
LEAD 381714			
CEN	11		1
FF	24		1
	26	28	3
	30	35	6
TOTAL			82

PHOENIX, ARIZONA
2001 DEC -7 A 9:20

CBS Export Results Report

☐ Include Resolved Records

Record Status

☐ Error Records (E/M/I)

☐ Accepted Records (A/W)

☐ "On Hold" Records (H)

☒ All Records (for s/n or receipt nr)

☐ Exported, No Results From CBS

☐ New (not yet exported)

Enter export Date (mm/dd/yyyy)

Serial Number match (optional)

Receipt Nr (optional)

Export Nr (exclusive)

LR2000 User (defaults to login)

Query

Reset

Search Criteria

Responsible Area (Errors Only)

☐ User (U,X)

☐ Programmer (P,X)

☒ All (U,P,X)

[User Guide](#)

	Resend?	Export Nr	A/D	Serial Nr	Mult	Code	\$ Amount	Remarks	Receipt Nr	LR2000 User	#Msg	Resolved?	OK	Stat1	Area	CBS Msg
1	<input type="checkbox"/>	1721401	A	AMC379294		635	10.00		1616831	REBERT	1	<input type="checkbox"/>		A		ACCPT
2	<input type="checkbox"/>	1721402	A	AMC379318		635	10.00		1616831	REBERT	1	<input type="checkbox"/>		A		ACCPT
3	<input type="checkbox"/>	1721403	A	AMC379331		635	10.00	LLD	1616831	REBERT	1	<input type="checkbox"/>		A		ACCPT
4	<input type="checkbox"/>	1721404	A	AMC379333		635	10.00	LLD	1616831	REBERT	1	<input type="checkbox"/>		A		ACCPT
5	<input type="checkbox"/>	1721405	A	AMC379335		635	10.00	LLD	1616831	REBERT	1	<input type="checkbox"/>		A		ACCPT
6	<input type="checkbox"/>	1721406	A	AMC379382		635	10.00	LLD	1616831	REBERT	1	<input type="checkbox"/>		A		ACCPT
7	<input type="checkbox"/>	1721407	A	AMC379383		635	10.00	LLD	1616831	REBERT	1	<input type="checkbox"/>		A		ACCPT
8	<input type="checkbox"/>	1721408	A	AMC379384		635	10.00	LLD	1616831	REBERT	1	<input type="checkbox"/>		A		ACCPT
9	<input type="checkbox"/>	1721409	A	AMC379393		635	10.00	LLD	1616831	REBERT	1	<input type="checkbox"/>		A		ACCPT
10	<input type="checkbox"/>	1721410	A	AMC379394		635	10.00	LLD	1616831	REBERT	1	<input type="checkbox"/>		A		ACCPT
11	<input type="checkbox"/>	1721411	A	AMC379400		635	10.00	LLD	1616831	REBERT	1	<input type="checkbox"/>		A		ACCPT
12	<input type="checkbox"/>	1721412	A	AMC379403		635	10.00	LLD	1616831	REBERT	1	<input type="checkbox"/>		A		ACCPT
13	<input type="checkbox"/>	1721413	A	AMC379418		635	10.00	LLD	1616831	REBERT	1	<input type="checkbox"/>		A		ACCPT
14	<input type="checkbox"/>	1721414	A	AMC379419		635	10.00	LLD	1616831	REBERT	1	<input type="checkbox"/>		A		ACCPT
15	<input type="checkbox"/>	1721415	A	AMC379434		635	10.00	LLD	1616831	REBERT	1	<input type="checkbox"/>		A		ACCPT
16	<input type="checkbox"/>	1721416	A	AMC379435		635	10.00	LLD	1616831	REBERT	1	<input type="checkbox"/>		A		ACCPT
17	<input type="checkbox"/>	1721417	A	AMC379436		635	10.00	LLD	1616831	REBERT	1	<input type="checkbox"/>		A		ACCPT

CBS Export Results Report

☐ Include Resolved Records

Record Status

☐ Error Records (E/M/I)

☐ Accepted Records (A/W)

☐ "On Hold" Records (H)

☒ All Records (for s/n or receipt nr)

☐ Exported, No Results From CBS

☐ New (not yet exported)

Search Criteria

Enter export Date (mm/dd/yyyy)

Serial Number match (optional)

Receipt Nr (optional)

Export Nr (exclusive)

LR2000 User (defaults to login)

[User Guide](#)

Responsible Area (Errors Only)

☐ User (U,X)

☐ Programmer (P,X)

☒ All (U,P,X)

	Resend?	Export Nr	A/D	Serial Nr	Mult	Code	\$ Amount	Remarks	Receipt Nr	LR2000 User	#Msg	Resolved?	OK	Stat1	Area	CBS Msg
6	<input type="checkbox"/>	1721406	A	AMC379382		635	10.00	LLD	1616831	REBERT	1	<input type="checkbox"/>		A		ACCPT
7	<input type="checkbox"/>	1721407	A	AMC379383		635	10.00	LLD	1616831	REBERT	1	<input type="checkbox"/>		A		ACCPT
8	<input type="checkbox"/>	1721408	A	AMC379384		635	10.00	LLD	1616831	REBERT	1	<input type="checkbox"/>		A		ACCPT
9	<input type="checkbox"/>	1721409	A	AMC379393		635	10.00	LLD	1616831	REBERT	1	<input type="checkbox"/>		A		ACCPT
10	<input type="checkbox"/>	1721410	A	AMC379394		635	10.00	LLD	1616831	REBERT	1	<input type="checkbox"/>		A		ACCPT
11	<input type="checkbox"/>	1721411	A	AMC379400		635	10.00	LLD	1616831	REBERT	1	<input type="checkbox"/>		A		ACCPT
12	<input type="checkbox"/>	1721412	A	AMC379403		635	10.00	LLD	1616831	REBERT	1	<input type="checkbox"/>		A		ACCPT
13	<input type="checkbox"/>	1721413	A	AMC379418		635	10.00	LLD	1616831	REBERT	1	<input type="checkbox"/>		A		ACCPT
14	<input type="checkbox"/>	1721414	A	AMC379419		635	10.00	LLD	1616831	REBERT	1	<input type="checkbox"/>		A		ACCPT
15	<input type="checkbox"/>	1721415	A	AMC379434		635	10.00	LLD	1616831	REBERT	1	<input type="checkbox"/>		A		ACCPT
16	<input type="checkbox"/>	1721416	A	AMC379435		635	10.00	LLD	1616831	REBERT	1	<input type="checkbox"/>		A		ACCPT
17	<input type="checkbox"/>	1721417	A	AMC379436		635	10.00	LLD	1616831	REBERT	1	<input type="checkbox"/>		A		ACCPT
18	<input type="checkbox"/>	1721418	A	AMC379437		635	10.00	LLD	1616831	REBERT	1	<input type="checkbox"/>		A		ACCPT
19	<input type="checkbox"/>	1721419	A	AMC379438		635	10.00	LLD	1616831	REBERT	1	<input type="checkbox"/>		A		ACCPT
20	<input type="checkbox"/>	1721420	A	AMC379439		635	10.00	LLD	1616831	REBERT	1	<input type="checkbox"/>		A		ACCPT
21	<input type="checkbox"/>	1721421	A	AMC379484		635	10.00	LLD	1616831	REBERT	1	<input type="checkbox"/>		A		ACCPT
22	<input type="checkbox"/>	1721422	A	AMC379582		635	10.00	LLD	1616831	REBERT	1	<input type="checkbox"/>		A		ACCPT

23	<input type="checkbox"/>	1721423	A	AMC379583	635	10.00	LLD	1616831	REBERT	1	<input type="checkbox"/>		A	ACCPT
24	<input type="checkbox"/>	1721424	A	AMC379597	635	10.00	LLD	1616831	REBERT	1	<input type="checkbox"/>		A	ACCPT
25	<input type="checkbox"/>	1721425	A	AMC379599	635	10.00	LLD	1616831	REBERT	1	<input type="checkbox"/>		A	ACCPT

CBS Export Results Report

☐ Include Resolved Records

Record Status

☐ Error Records (E/M/I)

☐ Accepted Records (A/W)

☐ "On Hold" Records (H)

☒ All Records (for s/n or receipt nr)

☐ Exported, No Results From CBS

☐ New (not yet exported)

Enter export Date (mm/dd/yyyy)

Serial Number match (optional)

Receipt Nr (optional)

Export Nr (exclusive)

LR2000 User (defaults to login)

Query

Reset

Search Criteria

Responsible Area (Errors Only)

☐ User (U,X)

☐ Programmer (P,X)

☒ All (U,P,X)

[User Guide](#)

	Resend?	Export Nr	A/D	Serial Nr	Mult	Code	\$ Amount	Remarks	Receipt Nr	LR2000 User	#Msg	Resolved?	OK	Stat1	Area	CBS Msg
25	<input type="checkbox"/>	1721425	A	AMC379599		635	10.00	LLD	1616831	REBERT	1	<input type="checkbox"/>		A		ACCPT
26	<input type="checkbox"/>	1721426	A	AMC379601		635	10.00	LLD	1616831	REBERT	1	<input type="checkbox"/>		A		ACCPT
27	<input type="checkbox"/>	1721427	A	AMC379603		635	10.00	LLD	1616831	REBERT	1	<input type="checkbox"/>		A		ACCPT
28	<input type="checkbox"/>	1721428	A	AMC379605		635	10.00	LLD	1616831	REBERT	1	<input type="checkbox"/>		A		ACCPT
29	<input type="checkbox"/>	1721429	A	AMC379617		635	10.00	LLD	1616831	REBERT	1	<input type="checkbox"/>		A		ACCPT
30	<input type="checkbox"/>	1721430	A	AMC379687		635	10.00	LLD	1616831	REBERT	1	<input type="checkbox"/>		A		ACCPT
31	<input type="checkbox"/>	1721431	A	AMC379688		635	10.00	LLD	1616831	REBERT	1	<input type="checkbox"/>		A		ACCPT
32	<input type="checkbox"/>	1721432	A	AMC379696		635	10.00	LLD	1616831	REBERT	1	<input type="checkbox"/>		A		ACCPT
33	<input type="checkbox"/>	1721433	A	AMC379698		635	10.00	LLD	1616831	REBERT	1	<input type="checkbox"/>		A		ACCPT
34	<input type="checkbox"/>	1721434	A	AMC379912		635	10.00	LLD	1616831	REBERT	1	<input type="checkbox"/>		A		ACCPT
35	<input type="checkbox"/>	1721435	A	AMC379913		635	10.00	LLD	1616831	REBERT	1	<input type="checkbox"/>		A		ACCPT
36	<input type="checkbox"/>	1721436	A	AMC379914		635	10.00	LLD	1616831	REBERT	1	<input type="checkbox"/>		A		ACCPT
37	<input type="checkbox"/>	1721437	A	AMC379916		635	10.00	LLD	1616831	REBERT	1	<input type="checkbox"/>		A		ACCPT
38	<input type="checkbox"/>	1721438	A	AMC379918		635	10.00	LLD	1616831	REBERT	1	<input type="checkbox"/>		A		ACCPT
39	<input type="checkbox"/>	1721439	A	AMC379920		635	10.00	LLD	1616831	REBERT	1	<input type="checkbox"/>		A		ACCPT
40	<input type="checkbox"/>	1721566	A	AMC380445		635	10.00	LLD	1616831	REBERT	1	<input type="checkbox"/>		A		ACCPT
41	<input type="checkbox"/>	1721567	A	AMC380449		635	10.00	LLD	1616831	REBERT	1	<input type="checkbox"/>		A		ACCPT

CBS Export Results Report

☐ Include Resolved Records

Record Status

☐ Error Records (E/M/I)

☐ Accepted Records (A/W)

☐ "On Hold" Records (H)

☒ All Records (for s/n or receipt nr)

☐ Exported, No Results From CBS

☐ New (not yet exported)

Enter export Date (mm/dd/yyyy)

ALL

Serial Number match (optional)

Receipt Nr (optional)

1616831

Export Nr (exclusive)

LR2000 User (defaults to login)

ALL

Query

Reset

User Guide

Search Criteria

Responsible Area (Errors Only)

☐ User (U,X)

☐ Programmer (P,X)

☒ All (U,P,X)

	Resend?	Export Nr	A/D	Serial Nr	Mult	Code	\$ Amount	Remarks	Receipt Nr	LR2000 User	#Msg	Resolved?	OK	Stat1	Area	CBS Msg
39	<input type="checkbox"/>	1721419	A	AMC379438		635	10.00	LLD	1616831	REBERT	1	<input type="checkbox"/>		A		ACCPT
40	<input type="checkbox"/>	1721421	A	AMC379484		635	10.00	LLD	1616831	REBERT	1	<input type="checkbox"/>		A		ACCPT
41	<input type="checkbox"/>	1721420	A	AMC379439		635	10.00	LLD	1616831	REBERT	1	<input type="checkbox"/>		A		ACCPT
42	<input type="checkbox"/>	1721568	A	AMC380450		635	10.00	LLD	1616831	REBERT	1	<input type="checkbox"/>		A		ACCPT
43	<input type="checkbox"/>	1721649	A	AMC380858		635	10.00	LLD	1616831	REBERT	1	<input type="checkbox"/>		A		ACCPT
44	<input type="checkbox"/>	1721650	A	AMC380860		635	10.00	LLD	1616831	REBERT	1	<input type="checkbox"/>		A		ACCPT
45	<input type="checkbox"/>	1721651	A	AMC380921		635	10.00	LLD	1616831	REBERT	1	<input type="checkbox"/>		A		ACCPT
46	<input type="checkbox"/>	1721652	A	AMC380922		635	10.00	LLD	1616831	REBERT	1	<input type="checkbox"/>		A		ACCPT
47	<input type="checkbox"/>	1721653	A	AMC380923		635	10.00	LLD	1616831	REBERT	1	<input type="checkbox"/>		A		ACCPT
48	<input type="checkbox"/>	1724037	A	AMC380924		635	10.00	LLD	1616831	REBERT	1	<input type="checkbox"/>		A		ACCPT
49	<input type="checkbox"/>	1724038	A	AMC380925		635	10.00	LLD	1616831	REBERT	1	<input type="checkbox"/>		A		ACCPT
50	<input type="checkbox"/>	1724039	A	AMC380971		635	10.00	LLD	1616831	REBERT	1	<input type="checkbox"/>		A		ACCPT
51	<input type="checkbox"/>	1724040	A	AMC380977		635	10.00	LLD	1616831	REBERT	1	<input type="checkbox"/>		A		ACCPT
52	<input type="checkbox"/>	1724041	A	AMC381728		635	10.00	LLD	1616831	REBERT	1	<input type="checkbox"/>		A		ACCPT
53	<input type="checkbox"/>	1724042	A	AMC381762		635	10.00	LLD	1616831	REBERT	1	<input type="checkbox"/>		A		ACCPT
54	<input type="checkbox"/>	1724043	A	AMC381764		635	10.00	LLD	1616831	REBERT	1	<input type="checkbox"/>		A		ACCPT
55	<input type="checkbox"/>	1724044	A	AMC381765		635	10.00	LLD	1616831	REBERT	1	<input type="checkbox"/>		A		ACCPT

56	<input type="checkbox"/>	1724045	A	AMC381766	635	10.00	LLD	1616831	REBERT	1	<input type="checkbox"/>		A	ACCPT
57	<input type="checkbox"/>	1724046	A	AMC381768	635	10.00	LLD	1616831	REBERT	1	<input type="checkbox"/>		A	ACCPT
58	<input type="checkbox"/>	1724047	A	AMC381769	635	10.00	LLD	1616831	REBERT	1	<input type="checkbox"/>		A	ACCPT

CBS Export Results Report

☐ Include Resolved Records

Record Status

☐ Error Records (E/M/I)

☐ Accepted Records (A/W)

☐ "On Hold" Records (H)

☒ All Records (for s/n or receipt nr)

☐ Exported, No Results From CBS

☐ New (not yet exported)

Enter export Date (mm/dd/yyyy)

Serial Number match (optional)

Receipt Nr (optional)

Export Nr (exclusive)

LR2000 User (defaults to login)

Query

Reset

Search Criteria

Responsible Area (Errors Only)

☐ User (U,X)

☐ Programmer (P,X)

☒ All (U,P,X)

[User Guide](#)

	Resend?	Export Nr	A/D	Serial Nr	Mult	Code	\$ Amount	Remarks	Receipt Nr	LR2000 User	#Msg	Resolved?	OK	Stat1	Area	CBS Msg
58	<input type="checkbox"/>	1724047	A	AMC381769		635	10.00	LLD	1616831	REBERT	1	<input type="checkbox"/>		A		ACCPT
59	<input type="checkbox"/>	1724048	A	AMC381770		635	10.00	LLD	1616831	REBERT	1	<input type="checkbox"/>		A		ACCPT
60	<input type="checkbox"/>	1724049	A	AMC381771		635	10.00	LLD	1616831	REBERT	1	<input type="checkbox"/>		A		ACCPT
61	<input type="checkbox"/>	1724050	A	AMC381772		635	10.00	LLD	1616831	REBERT	1	<input type="checkbox"/>		A		ACCPT
62	<input type="checkbox"/>	1724051	A	AMC381773		635	10.00	LLD	1616831	REBERT	1	<input type="checkbox"/>		A		ACCPT
63	<input type="checkbox"/>	1721648	A	AMC380856		635	10.00	LLD	1616831	REBERT	1	<input type="checkbox"/>		A		ACCPT
64	<input type="checkbox"/>	1721569	A	AMC380455		635	10.00	LLD	1616831	REBERT	1	<input type="checkbox"/>		A		ACCPT
65	<input type="checkbox"/>	1721570	A	AMC380456		635	10.00	LLD	1616831	REBERT	1	<input type="checkbox"/>		A		ACCPT
66	<input type="checkbox"/>	1721571	A	AMC380457		635	10.00	LLD	1616831	REBERT	1	<input type="checkbox"/>		A		ACCPT
67	<input type="checkbox"/>	1721572	A	AMC380458		635	10.00	LLD	1616831	REBERT	1	<input type="checkbox"/>		A		ACCPT
68	<input type="checkbox"/>	1721573	A	AMC380459		635	10.00	LLD	1616831	REBERT	1	<input type="checkbox"/>		A		ACCPT
69	<input type="checkbox"/>	1721574	A	AMC380520		635	10.00	LLD	1616831	REBERT	1	<input type="checkbox"/>		A		ACCPT
70	<input type="checkbox"/>	1721575	A	AMC380561		635	10.00	LLD	1616831	REBERT	1	<input type="checkbox"/>		A		ACCPT
71	<input type="checkbox"/>	1721576	A	AMC380562		635	10.00	LLD	1616831	REBERT	1	<input type="checkbox"/>		A		ACCPT
72	<input type="checkbox"/>	1721577	A	AMC380571		635	10.00	LLD	1616831	REBERT	1	<input type="checkbox"/>		A		ACCPT
73	<input type="checkbox"/>	1721578	A	AMC380598		635	10.00	LLD	1616831	REBERT	1	<input type="checkbox"/>		A		ACCPT
74	<input type="checkbox"/>	1721579	A	AMC380599		635	10.00	LLD	1616831	REBERT	1	<input type="checkbox"/>		A		ACCPT

CBS Export Results Report

☐ Include Resolved Records

Record Status

☐ Error Records (E/M/I)

☐ Accepted Records (A/W)

☐ "On Hold" Records (H)

☒ All Records (for s/n or receipt nr)

☐ Exported, No Results From CBS

☐ New (not yet exported)

Enter export Date (mm/dd/yyyy)

ALL

Serial Number match (optional)

Receipt Nr (optional)

1616831

Export Nr (exclusive)

LR2000 User (defaults to login)

ALL

Query

Reset

[User Guide](#)

Search Criteria

Responsible Area (Errors Only)

☐ User (U,X)

☐ Programmer (P,X)

☒ All (U,P,X)

	Resend?	Export Nr	A/D	Serial Nr	Mult	Code	\$ Amount	Remarks	Receipt Nr	LR2000 User	#Msg	Resolved?	OK	Stat1	Area	CBS Msg
63	<input type="checkbox"/>	1721649	A	AMC380858		635	10.00	LLD	1616831	REBERT	1	<input type="checkbox"/>		A		ACCPT
64	<input type="checkbox"/>	1721650	A	AMC380860		635	10.00	LLD	1616831	REBERT	1	<input type="checkbox"/>		A		ACCPT
65	<input type="checkbox"/>	1721651	A	AMC380921		635	10.00	LLD	1616831	REBERT	1	<input type="checkbox"/>		A		ACCPT
66	<input type="checkbox"/>	1721652	A	AMC380922		635	10.00	LLD	1616831	REBERT	1	<input type="checkbox"/>		A		ACCPT
67	<input type="checkbox"/>	1721653	A	AMC380923		635	10.00	LLD	1616831	REBERT	1	<input type="checkbox"/>		A		ACCPT
68	<input type="checkbox"/>	1724037	A	AMC380924		635	10.00	LLD	1616831	REBERT	1	<input type="checkbox"/>		A		ACCPT
69	<input type="checkbox"/>	1724038	A	AMC380925		635	10.00	LLD	1616831	REBERT	1	<input type="checkbox"/>		A		ACCPT
70	<input type="checkbox"/>	1724039	A	AMC380971		635	10.00	LLD	1616831	REBERT	1	<input type="checkbox"/>		A		ACCPT
71	<input type="checkbox"/>	1724040	A	AMC380977		635	10.00	LLD	1616831	REBERT	1	<input type="checkbox"/>		A		ACCPT
72	<input type="checkbox"/>	1724041	A	AMC381728		635	10.00	LLD	1616831	REBERT	1	<input type="checkbox"/>		A		ACCPT
73	<input type="checkbox"/>	1724042	A	AMC381762		635	10.00	LLD	1616831	REBERT	1	<input type="checkbox"/>		A		ACCPT
74	<input type="checkbox"/>	1724043	A	AMC381764		635	10.00	LLD	1616831	REBERT	1	<input type="checkbox"/>		A		ACCPT
75	<input type="checkbox"/>	1724044	A	AMC381765		635	10.00	LLD	1616831	REBERT	1	<input type="checkbox"/>		A		ACCPT
76	<input type="checkbox"/>	1724045	A	AMC381766		635	10.00	LLD	1616831	REBERT	1	<input type="checkbox"/>		A		ACCPT
77	<input type="checkbox"/>	1724046	A	AMC381768		635	10.00	LLD	1616831	REBERT	1	<input type="checkbox"/>		A		ACCPT
78	<input type="checkbox"/>	1724047	A	AMC381769		635	10.00	LLD	1616831	REBERT	1	<input type="checkbox"/>		A		ACCPT
79	<input type="checkbox"/>	1724048	A	AMC381770		635	10.00	LLD	1616831	REBERT	1	<input type="checkbox"/>		A		ACCPT

80	<input type="checkbox"/>	1724049	A	AMC381771	635	10.00	LLD	1616831	REBERT	1	<input type="checkbox"/>		A	ACCPT
81	<input type="checkbox"/>	1724050	A	AMC381772	635	10.00	LLD	1616831	REBERT	1	<input type="checkbox"/>		A	ACCPT
82	<input type="checkbox"/>	1724051	A	AMC381773	635	10.00	LLD	1616831	REBERT	1	<input type="checkbox"/>		A	ACCPT

CBS Export Results Report

☐ Include Resolved Records

Record Status

- ☐ Error Records (E/M/I)
☐ Accepted Records (A/W)
☐ "On Hold" Records (H)
☒ All Records (for s/n or receipt nr)
☐ Exported, No Results From CBS
☐ New (not yet exported)

Enter export Date (mm/dd/yyyy)

Serial Number match (optional)

Receipt Nr (optional)

Export Nr (exclusive)

LR2000 User (defaults to login)

Query

Reset

Search Criteria

Responsible Area (Errors Only)

- ☐ User (U,X)
☐ Programmer (P,X)
☒ All (U,P,X)

[User Guide](#)

	Resend?	Export Nr	A/D	Serial Nr	Mult	Code	\$ Amount	Remarks	Receipt Nr	LR2000 User	#Msg	Resolved?	OK	Stat1	Area	CBS Msg
44	<input type="checkbox"/>	1721570	A	AMC380456		635	10.00	LLD	1616831	REBERT	1	<input type="checkbox"/>		A		ACCPT
45	<input type="checkbox"/>	1721571	A	AMC380457		635	10.00	LLD	1616831	REBERT	1	<input type="checkbox"/>		A		ACCPT
46	<input type="checkbox"/>	1721572	A	AMC380458		635	10.00	LLD	1616831	REBERT	1	<input type="checkbox"/>		A		ACCPT
47	<input type="checkbox"/>	1721573	A	AMC380459		635	10.00	LLD	1616831	REBERT	1	<input type="checkbox"/>		A		ACCPT
48	<input type="checkbox"/>	1721574	A	AMC380520		635	10.00	LLD	1616831	REBERT	1	<input type="checkbox"/>		A		ACCPT
49	<input type="checkbox"/>	1721575	A	AMC380561		635	10.00	LLD	1616831	REBERT	1	<input type="checkbox"/>		A		ACCPT
50	<input type="checkbox"/>	1721576	A	AMC380562		635	10.00	LLD	1616831	REBERT	1	<input type="checkbox"/>		A		ACCPT
51	<input type="checkbox"/>	1721577	A	AMC380571		635	10.00	LLD	1616831	REBERT	1	<input type="checkbox"/>		A		ACCPT
52	<input type="checkbox"/>	1721578	A	AMC380598		635	10.00	LLD	1616831	REBERT	1	<input type="checkbox"/>		A		ACCPT
53	<input type="checkbox"/>	1721579	A	AMC380599		635	10.00	LLD	1616831	REBERT	1	<input type="checkbox"/>		A		ACCPT
54	<input type="checkbox"/>	1721580	A	AMC380600		635	10.00	LLD	1616831	REBERT	1	<input type="checkbox"/>		A		ACCPT
55	<input type="checkbox"/>	1721581	A	AMC380601		635	10.00	LLD	1616831	REBERT	1	<input type="checkbox"/>		A		ACCPT
56	<input type="checkbox"/>	1721582	A	AMC380616		635	10.00	LLD	1616831	REBERT	1	<input type="checkbox"/>		A		ACCPT
57	<input type="checkbox"/>	1721583	A	AMC380617		635	10.00	LLD	1616831	REBERT	1	<input type="checkbox"/>		A		ACCPT
58	<input type="checkbox"/>	1721584	A	AMC380618		635	10.00	LLD	1616831	REBERT	1	<input type="checkbox"/>		A		ACCPT
59	<input type="checkbox"/>	1721585	A	AMC380625		635	10.00	LLD	1616831	REBERT	1	<input type="checkbox"/>		A		ACCPT
60	<input type="checkbox"/>	1721586	A	AMC380631		635	10.00	LLD	1616831	REBERT	1	<input type="checkbox"/>		A		ACCPT



#1100 – 1199 West Hastings Street, Vancouver, BC V6E 3T5
Tef. 604 681-9059

Fax 604 688 4670

P.O. Box 388
460 East 300 South, Suite No. 3
Kanab, Utah 84741

May 22, 2008

AMC 379278
AMC 379563
AMC 379681
AMC 379420
AMC 379364
AMC 379907
AMC 380426
AMC 380735
AMC 380714
AMC 380184

Via Federal Express

Mr. Rod Ebert
Bureau of Land Management
One N. Central Avenue, Suite 800
Phoenix, Arizona 85004-4427

Dear Mr. Ebert:

Re: Quaterra Alaska, Inc. – Amended Claims

Enclosed are copies of Quaterra Alaska, Inc.'s claims with the Individual County Name and Recording information listed that you requested from Ms. Judy Pratt. The claims are as follows:

Coconino County – 2 Claims

POI 14 – 3468236 DA 53 – 3468237

Mohave County – 80 Claims

AB 52 – 2007102065	BC 100 – 2007102066	BC 116 – 2007102067
BC 118 – 2007102068	BC 120 – 2007102069	RLF 6 – 2007102070
RLF 7 – 2007102071	JUX 8 – 2007102072	JUX 9 – 2007102073
JUX 10 – 2007102074	LR 9 – 2007102075	LR 10 – 2007102076
LR 24 – 2007102077	LR 27 – 2007102078	CE 31 – 2007102079
CE 32 – 2007102080	CE 33 – 2007102081	CE 34 – 2007102082
CE 35 – 2007102083	CE 36 – 2007102084	CEN 8 – 2007102085
CEN 9 – 2007102086	RCA 2 – 2007102087	CG 41 – 2007102088
CG 43 – 2007102089	CG 45 – 2007102090	CG 47 – 2007102091
CG 49 – 2007102092	CK 83 – 2007102093	CK 85 – 2007102094
BRC 19 – 2007102095	BRC 20 – 2007102096	BG 91 – 2007102097
BG 92 – 2007102098	BG 93 – 2007102099	BG 95 – 2007102100
BG 97 – 2007102101	BG 99 – 2007102102	FE 71 – 2007102103
FE 89 – 2007102104	FE 90 – 2007102105	FF 76 – 2007102106
FF 78 – 2007102107	FF 80 – 2007102108	FF 82 – 2007102109
FF 84 – 2007102110	GF 28 – 2007102111	GF 29 – 2007102112
GG 30 – 2007102113	FD 70 – 2007102114	FH 35 – 2007102115



Mr. Rod Ebert
May 22, 2008
Page 2 of 2

FH 36 – 2007102116	FI 1 – 2007102117	FI 2 – 2007102118
FI 35 – 2007102119	FI 36 – 2007102120	FJ 1 – 2007102121
FJ 29 – 2007102122	FJ 35 – 2007102123	FJ 36 – 2007102124
ED 42 – 2007102125	ED 44 – 2007102126	ED 46 – 2007102127
EX 1 – 2007102128	EX 2 – 2007102129	EX 3 – 2007102130
EX 4 – 2007102131	EX 5 – 2007102132	STH 4 – 2007102133
CEN 11 – 2007102134	FF 24 – 2007102135	FF 26 – 2007102136
FF 27 – 2007102137	FF 28 – 2007102138	FF 30 – 2007102139
FF 31 – 2007102140	FF 32 – 2007102141	FF 33 – 2007102142
FF 34 – 2007102143	FF 35 – 2007102144	

Also, enclosed are copies of the following claims showing the BLM Received Stamp dated December 7, 2007, which you were missing from your files:


Coconino County
POI 14 – 3468236

<u>Mohave County</u>		
EX 4 – 2007102131	EX 5 – 2007102132	STH 4 – 2007102133
CEN 11 – 2007102134	FF 24 – 2007102135	FF 26 – 2007102136
FF 27 – 2007102137	FF 28 – 2007102138	FF 30 – 2007102139
FF 31 – 2007102140	FF 32 – 2007102141	FF 33 – 2007102142
FF 34 – 2007102143	FF 35 – 2007102144	

If additional information is required, please do not hesitate to contact our office at telephone number (435) 644-5801 or via e-mail at quaterakanab@kanab.net.

Thank you for your help in this matter.

Sincerely,



Kathrin Brock
Administrative Assistant

cc: Judy M. Pratt

Enclosures



Return to:

Judy M. Pratt
2182 So. Dover Way
Lakewood, CO 80227

LOCATION NOTICE FOR LODE MINING CLAIM

NOTICE IS HEREBY GIVEN that the **FAO 82** lode mining claim has been located by Patrick Hillard, whose current mailing address is P.O. Box 388, Kanab, UT, 84741.

The general course of this claim is EAST and it is situated in Mohave County, Arizona.

The claim is 1,500 feet in length and 600 feet in width. This claim runs from the location monument on which this location notice is posted approximately 10 feet in a(n) WEST direction to the WEST end line and 1,490 feet in a(n) EAST direction to the EAST end line. The claim is marked by six monuments, one at each corner and one at the center of each end line of the claim.

The location monument on which this notice is posted is situated within Section 21, T38N, R6W Gila Salt River Base and Meridian, Arizona, and this claim encompasses portions of the following quarter section(s), Section(s), Township(s) and Range(s), Gila Salt River Base and Meridian, Arizona:


NE SEC 21, T38N, R6W

The locality of this claim with reference to some natural object or permanent monument and additional information (if any) concerning its locality are as follows:

The SOUTHWEST corner of this claim is 13380 feet North and 23150 feet West from the SE corner, Section 31, T38N, R5W.

Dated and posted on the ground January 20, 2007.

LOCATOR


~~Agent for~~ Patrick Hillard

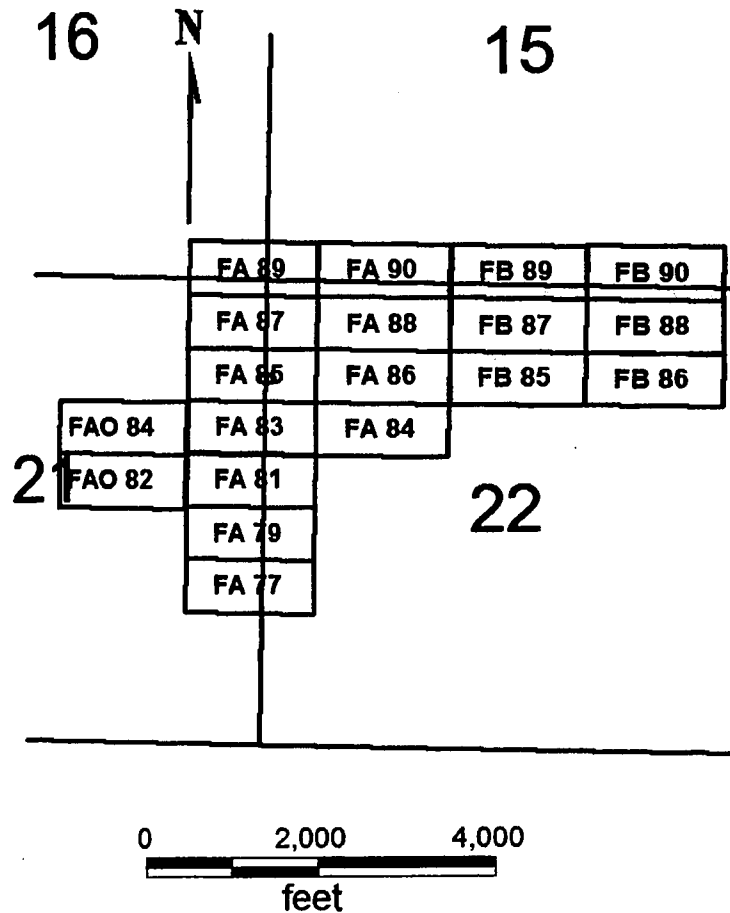
PHOENIX, ARIZONA

2007 MAR 12 A 11:17

RECEIVED
B.L.M. AZ STATE OFFICE

AMC 380426

FAO 82, 84
FA 77, 79, 81, 83-90
FB 85-90
T38N R6W



RECEIVED
BLM. ARIZONA STATE OFFICE
2001 MAR 12 A 11: 17
PHOENIX, ARIZONA

FAO 82, 84
FA 77, 79, 81, 83-90
FB 85-90

All claims are 1500 x 600

Sides are E-W and ends are N-S

All locations, corners and end centers are 5' 2x2 wood posts with metal tags

Located by:

Patrick Hillard
Box 388
Kanab, Utah 84741

Mohave Co., Arizona
Sections 15, 16, 21, and 22, T38N, R6W
Gila Salt River Meridian

AMC 380426

Return to:

Judy M. Pratt
2182 So. Dover Way
Lakewood, CO 80227

LOCATION NOTICE FOR LODE MINING CLAIM

NOTICE IS HEREBY GIVEN that the **FAO 84** lode mining claim has been located by Patrick Hillard, whose current mailing address is P.O. Box 388, Kanab, UT, 84741.

The general course of this claim is EAST and it is situated in Mohave County, Arizona.

The claim is 1,500 feet in length and 600 feet in width. This claim runs from the location monument on which this location notice is posted approximately 10 feet in a(n) WEST direction to the WEST end line and 1,490 feet in a(n) EAST direction to the EAST end line. The claim is marked by six monuments, one at each corner and one at the center of each end line of the claim.

The location monument on which this notice is posted is situated within Section 21, T38N, R6W Gila Salt River Base and Meridian, Arizona, and this claim encompasses portions of the following quarter section(s), Section(s), Township(s) and Range(s), Gila Salt River Base and Meridian, Arizona:


NE SEC 21, T38N, R6W

The locality of this claim with reference to some natural object or permanent monument and additional information (if any) concerning its locality are as follows:

The SOUTHWEST corner of this claim is 13980 feet North and 23150 feet West from the SE corner, Section 31, T38N, R5W.

Dated and posted on the ground January 20, 2007.

LOCATOR


Agent for Patrick Hillard

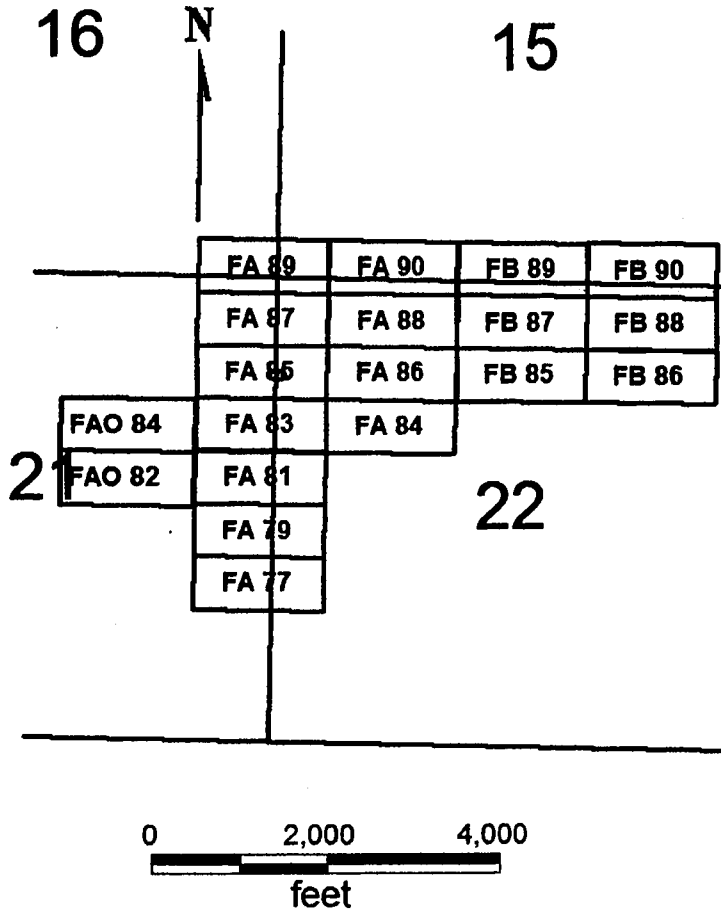
PHOENIX, ARIZONA

2007 MAR 12 A 11:17

RECEIVED
B.L.M. AZ STATE OFFICE

ANG 380427

FAO 82, 84
FA 77, 79, 81, 83-90
FB 85-90
T38N R6W



RECEIVED
B.L.M. STATE OFFICE
2007 MAR 12 A 11:17
PHOENIX, ARIZONA

FAO 82, 84
FA 77, 79, 81, 83-90
FB 85-90

All claims are 1500 x 600

Sides are E-W and ends are N-S

All locations, corners and end centers are 5' 2x2 wood posts with metal tags

Located by:

Patrick Hillard
Box 388
Kanab, Utah 84741

Mohave Co., Arizona
Sections 15, 16, 21, and 22, T38N, R6W
Gila Salt River Meridian

AMC 380427

Return to:

Judy M. Pratt
2182 So. Dover Way
Lakewood, CO 80227

LOCATION NOTICE FOR LODE MINING CLAIM

NOTICE IS HEREBY GIVEN that the **FA 77** lode mining claim has been located by Patrick Hillard, whose current mailing address is P.O. Box 388, Kanab, UT, 84741.

The general course of this claim is WEST and it is situated in Mohave County, Arizona.

The claim is 1,500 feet in length and 600 feet in width. This claim runs from the location monument on which this location notice is posted approximately 300 feet in a(n) EAST direction to the EAST end line and 1,200 feet in a(n) WEST direction to the WEST end line. The claim is marked by six monuments, one at each corner and one at the center of each end line of the claim.

The location monument on which this notice is posted is situated within Section 22, T38N, R6W Gila Salt River Base and Meridian, Arizona, and this claim encompasses portions of the following quarter section(s), Section(s), Township(s) and Range(s), Gila Salt River Base and Meridian, Arizona:

SW SEC 22, SE SEC 21, T38N, R6W

The locality of this claim with reference to some natural object or permanent monument and additional information (if any) concerning its locality are as follows:

The SOUTHEAST corner of this claim is 12180 feet North and 20150 feet West from the SE corner, Section 31, T38N, R5W.

Dated and posted on the ground January 21, 2007.

LOCATOR


Agent for Patrick Hillard

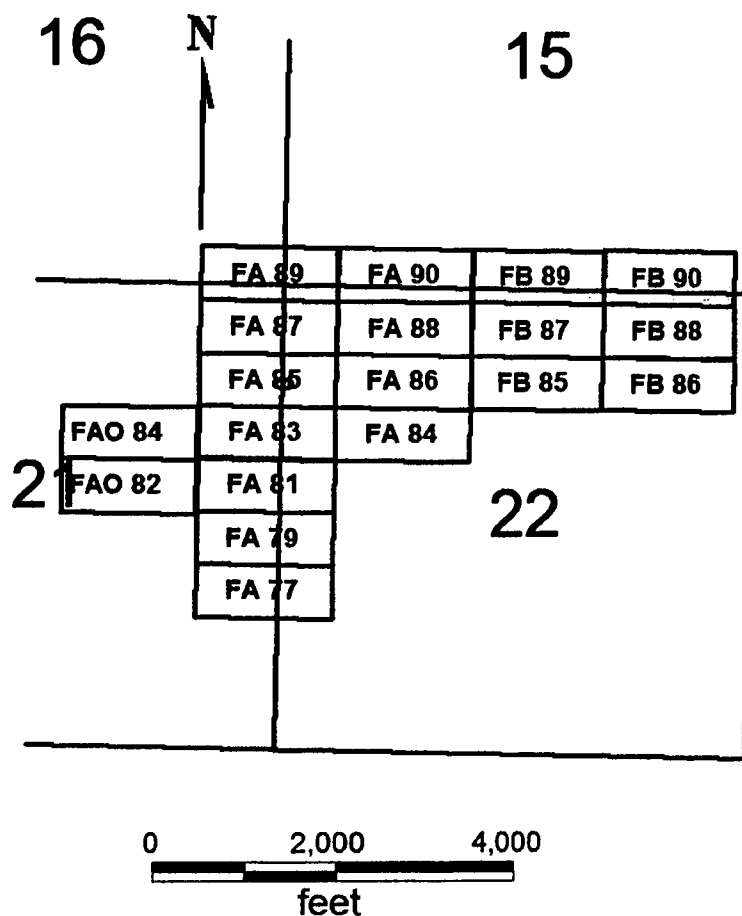
PHOENIX, ARIZONA

2007 MAR 12 A 11:17

RECEIVED
B.L.M. AZ STATE OFFICE

ANC 380428

FAO 82, 84
FA 77, 79, 81, 83-90
FB 85-90
T38N R6W



RECEIVED
B.L.M. AZ STATE OFFICE
2007 MAR 12 A 11: 18
PHOENIX, ARIZONA

FAO 82, 84
FA 77, 79, 81, 83-90
FB 85-90

All claims are 1500 x 600

Sides are E-W and ends are N-S

All locations, corners and end centers are 5' 2x2 wood posts with metal tags

Located by:

Patrick Hillard
Box 388
Kanab, Utah 84741

Mohave Co., Arizona
Sections 15, 16, 21, and 22, T38N, R6W
Gila Salt River Meridian

AMC 380428

Return to:

Judy M. Pratt
2182 So. Dover Way
Lakewood, CO 80227

LOCATION NOTICE FOR LODE MINING CLAIM

NOTICE IS HEREBY GIVEN that the **FA 79** lode mining claim has been located by Patrick Hillard, whose current mailing address is P.O. Box 388, Kanab, UT, 84741.

The general course of this claim is WEST and it is situated in Mohave County, Arizona.

The claim is 1,500 feet in length and 600 feet in width. This claim runs from the location monument on which this location notice is posted approximately 300 feet in a(n) EAST direction to the EAST end line and 1,200 feet in a(n) WEST direction to the WEST end line. The claim is marked by six monuments, one at each corner and one at the center of each end line of the claim.

The location monument on which this notice is posted is situated within Section 22, T38N, R6W Gila Salt River Base and Meridian, Arizona, and this claim encompasses portions of the following quarter section(s), Section(s), Township(s) and Range(s), Gila Salt River Base and Meridian, Arizona:

SW SEC 22, SE SEC 21, T38N, R6W

The locality of this claim with reference to some natural object or permanent monument and additional information (if any) concerning its locality are as follows:

The SOUTHEAST corner of this claim is 12780 feet North and 20150 feet West from the SE corner, Section 31, T38N, R5W.

Dated and posted on the ground January 21, 2007.

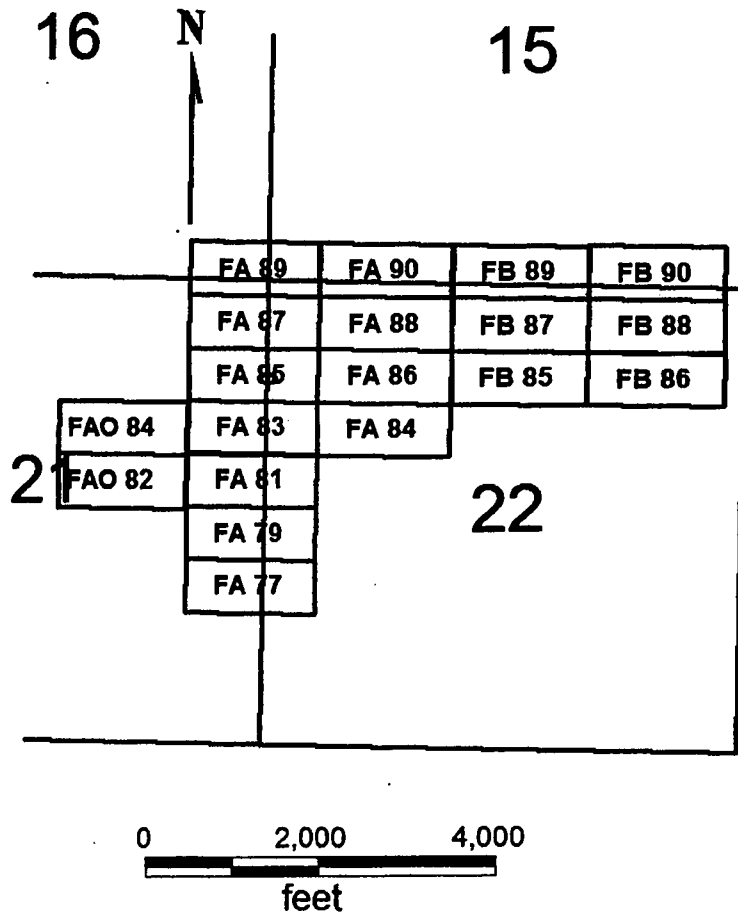
LOCATOR


Agent for Patrick Hillard

RECEIVED
B.L.M. STATE OFFICE
2007 MAR 12 A 11:18
PHOENIX, ARIZONA

AMC 380429

FAO 82, 84
FA 77, 79, 81, 83-90
FB 85-90
T38N R6W



PHOENIX, ARIZONA

2001 MAR 12 A 11:18

RECEIVED
 B.L.M. AZ STATE OFFICE

FAO 82, 84
FA 77, 79, 81, 83-90
FB 85-90

All claims are 1500 x 600

Sides are E-W and ends are N-S

All locations, corners and end centers are 5' 2x2 wood posts with metal tags

Located by:

Patrick Hillard
 Box 388
 Kanab, Utah 84741

Mohave Co., Arizona
 Sections 15, 16, 21, and 22, T38N, R6W
 Gila Salt River Meridian

AMC 380429

Return to:

Judy M. Pratt
2182 So. Dover Way
Lakewood, CO 80227

LOCATION NOTICE FOR LODE MINING CLAIM

NOTICE IS HEREBY GIVEN that the **FA 81** lode mining claim has been located by Patrick Hillard, whose current mailing address is P.O. Box 388, Kanab, UT, 84741.

The general course of this claim is WEST and it is situated in Mohave County, Arizona.

The claim is 1,500 feet in length and 600 feet in width. This claim runs from the location monument on which this location notice is posted approximately 300 feet in a(n) EAST direction to the EAST end line and 1,200 feet in a(n) WEST direction to the WEST end line. The claim is marked by six monuments, one at each corner and one at the center of each end line of the claim.

The location monument on which this notice is posted is situated within Section 22, T38N, R6W Gila Salt River Base and Meridian, Arizona, and this claim encompasses portions of the following quarter section(s), Section(s), Township(s) and Range(s), Gila Salt River Base and Meridian, Arizona:

NW SEC 22, NE SEC 21, T38N, R6W

The locality of this claim with reference to some natural object or permanent monument and additional information (if any) concerning its locality are as follows:

The SOUTHEAST corner of this claim is 13380 feet North and 20150 feet West from the SE corner, Section 31, T38N, R5W.

Dated and posted on the ground January 21, 2007.

LOCATOR


~~Agent for~~ Patrick Hillard

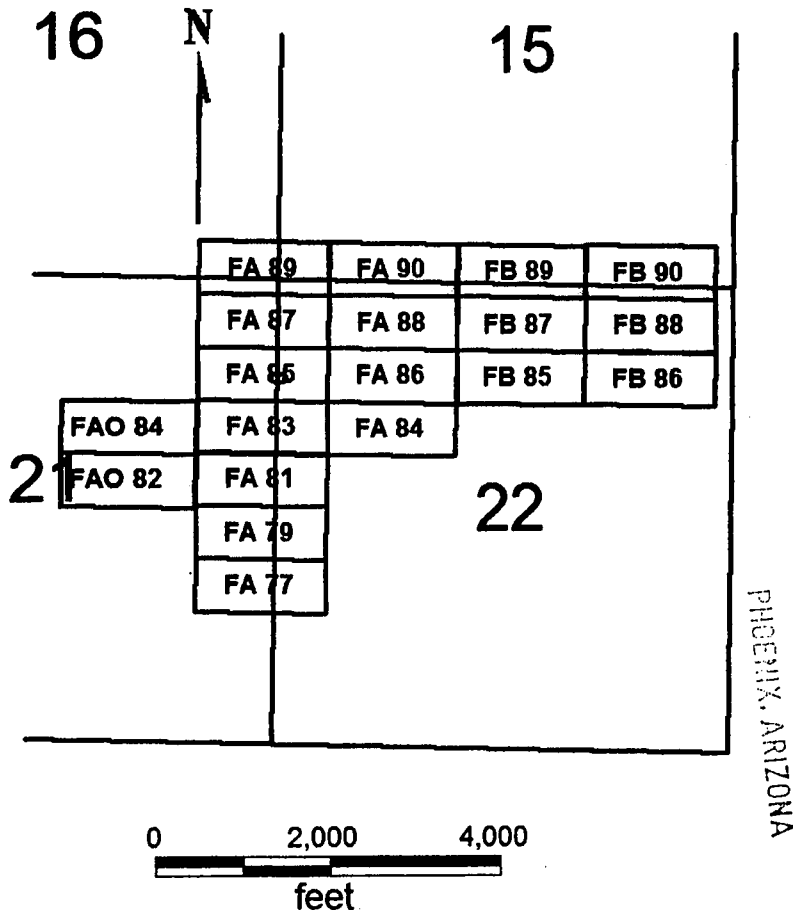
PHOENIX, ARIZONA

2007 MAR 12 A 11:18

RECEIVED
B.L.M. STATE OFFICE

ANC 380430

FAO 82, 84
FA 77, 79, 81, 83-90
FB 85-90
T38N R6W



RECEIVED
B.L.M. AZ STATE OFFICE
2007 MAR 12 A 11:18

FAO 82, 84
FA 77, 79, 81, 83-90
FB 85-90

All claims are 1500 x 600

Sides are E-W and ends are N-S

All locations, corners and end centers are 5' 2x2 wood posts with metal tags

Located by:

Patrick Hillard
Box 388
Kanab, Utah 84741

Mohave Co., Arizona
Sections 15, 16, 21, and 22, T38N, R6W
Gila Salt River Meridian

AMC 380430

Return to:

Judy M. Pratt
2182 So. Dover Way
Lakewood, CO 80227

LOCATION NOTICE FOR LODE MINING CLAIM

NOTICE IS HEREBY GIVEN that the **FA 83** lode mining claim has been located by Patrick Hillard, whose current mailing address is P.O. Box 388, Kanab, UT, 84741.

The general course of this claim is WEST and it is situated in Mohave County, Arizona.

The claim is 1,500 feet in length and 600 feet in width. This claim runs from the location monument on which this location notice is posted approximately 10 feet in a(n) EAST direction to the EAST end line and 1,490 feet in a(n) WEST direction to the WEST end line. The claim is marked by six monuments, one at each corner and one at the center of each end line of the claim.

The location monument on which this notice is posted is situated within Section 22, T38N, R6W Gila Salt River Base and Meridian, Arizona, and this claim encompasses portions of the following quarter section(s), Section(s), Township(s) and Range(s), Gila Salt River Base and Meridian, Arizona:


NW SEC 22, NE SEC 21, T38N, R6W

The locality of this claim with reference to some natural object or permanent monument and additional information (if any) concerning its locality are as follows:

The SOUTHEAST corner of this claim is 13980 feet North and 20150 feet West from the SE corner, Section 31, T38N, R5W.

Dated and posted on the ground January 21, 2007.

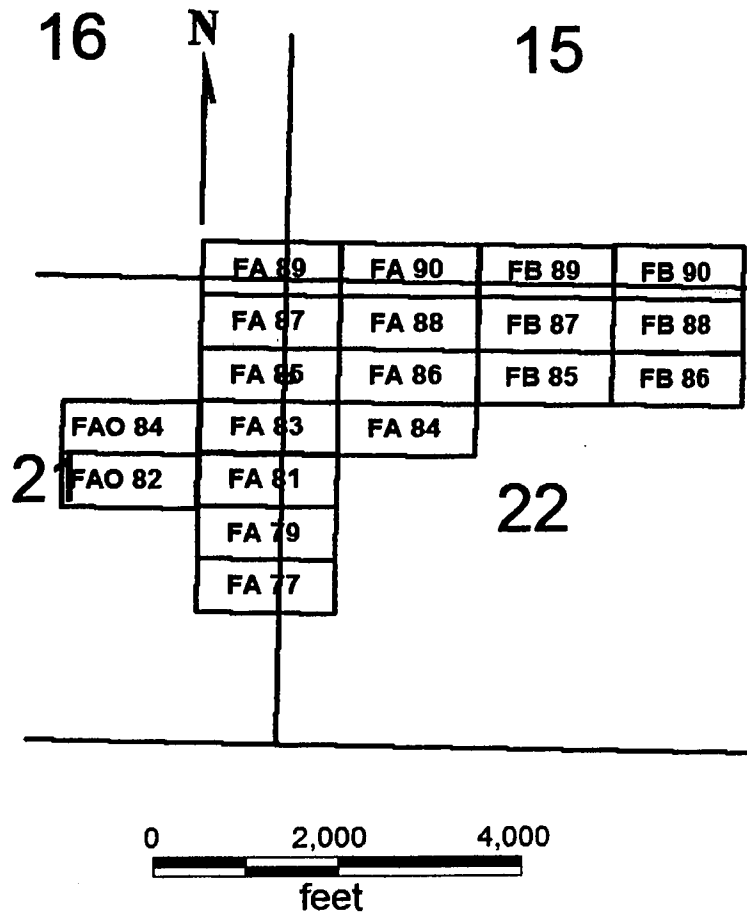
LOCATOR


Agent for Patrick Hillard

RECEIVED
B.L.M. AZ STATE OFFICE
2007 MAR 12 A 11:18
PHOENIX, ARIZONA

ANC 380431

FAO 82, 84
FA 77, 79, 81, 83-90
FB 85-90
T38N R6W



PHOENIX, ARIZONA

2007 MAR 12 A 11:18

RECEIVED
 B.L.M. AZ STATE OFFICE

FAO 82, 84
FA 77, 79, 81, 83-90
FB 85-90

All claims are 1500 x 600

Sides are E-W and ends are N-S

All locations, corners and end centers are 5' 2x2 wood posts with metal tags

Located by:

Patrick Hillard
 Box 388
 Kanab, Utah 84741

Mohave Co., Arizona
 Sections 15, 16, 21, and 22, T38N, R6W
 Gila Salt River Meridian

AMC 380431

Return to:

Judy M. Pratt
2182 So. Dover Way
Lakewood, CO 80227

LOCATION NOTICE FOR LODE MINING CLAIM

NOTICE IS HEREBY GIVEN that the **FA 84** lode mining claim has been located by Patrick Hillard, whose current mailing address is P.O. Box 388, Kanab, UT, 84741.

The general course of this claim is EAST and it is situated in Mohave County, Arizona.

The claim is 1,500 feet in length and 600 feet in width. This claim runs from the location monument on which this location notice is posted approximately 10 feet in a(n) WEST direction to the WEST end line and 1,490 feet in a(n) EAST direction to the EAST end line. The claim is marked by six monuments, one at each corner and one at the center of each end line of the claim.

The location monument on which this notice is posted is situated within Section 22, T38N, R6W Gila Salt River Base and Meridian, Arizona, and this claim encompasses portions of the following quarter section(s), Section(s), Township(s) and Range(s), Gila Salt River Base and Meridian, Arizona:

NW SEC 22, T38N, R6W

The locality of this claim with reference to some natural object or permanent monument and additional information (if any) concerning its locality are as follows:

The SOUTHWEST corner of this claim is 13980 feet North and 20150 feet West from the SE corner, Section 31, T38N, R5W.

Dated and posted on the ground January 21, 2007.

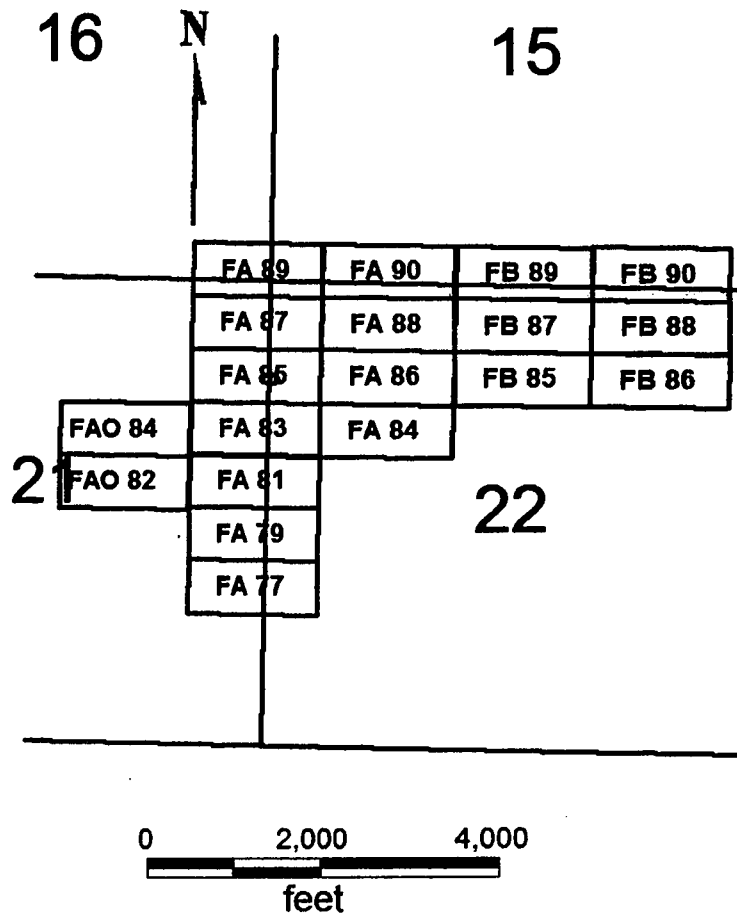
LOCATOR


~~Agent for~~ Patrick Hillard

RECEIVED
B.L.M. AZ STATE OFFICE
2007 MAR 12 A 11:18
PHOENIX, ARIZONA

AMC 380432

FAO 82, 84
FA 77, 79, 81, 83-90
FB 85-90
T38N R6W



RECEIVED
B.L.M. AZ STATE OFFICE
2001 MAR 12 A 11:18
PHOENIX, ARIZONA

FAO 82, 84
FA 77, 79, 81, 83-90
FB 85-90

All claims are 1500 x 600

Sides are E-W and ends are N-S

All locations, corners and end centers are 5' 2x2 wood posts with metal tags

Located by:

Patrick Hillard
Box 388
Kanab, Utah 84741

Mohave Co., Arizona
Sections 15, 16, 21, and 22, T38N, R6W
Gila Salt River Meridian

AMC 380432

Return to:

Judy M. Pratt
2182 So. Dover Way
Lakewood, CO 80227

LOCATION NOTICE FOR LODE MINING CLAIM

NOTICE IS HEREBY GIVEN that the **FA 85** lode mining claim has been located by Patrick Hillard, whose current mailing address is P.O. Box 388, Kanab, UT, 84741.

The general course of this claim is WEST and it is situated in Mohave County, Arizona.

The claim is 1,500 feet in length and 600 feet in width. This claim runs from the location monument on which this location notice is posted approximately 10 feet in a(n) EAST direction to the EAST end line and 1,490 feet in a(n) WEST direction to the WEST end line. The claim is marked by six monuments, one at each corner and one at the center of each end line of the claim.

The location monument on which this notice is posted is situated within Section 22, T38N, R6W Gila Salt River Base and Meridian, Arizona, and this claim encompasses portions of the following quarter section(s), Section(s), Township(s) and Range(s), Gila Salt River Base and Meridian, Arizona:

NW SEC 22, NE SEC 21, T38N, R6W

The locality of this claim with reference to some natural object or permanent monument and additional information (if any) concerning its locality are as follows:

The SOUTHEAST corner of this claim is 14580 feet North and 20150 feet West from the SE corner, Section 31, T38N, R5W.

Dated and posted on the ground January 21, 2007.

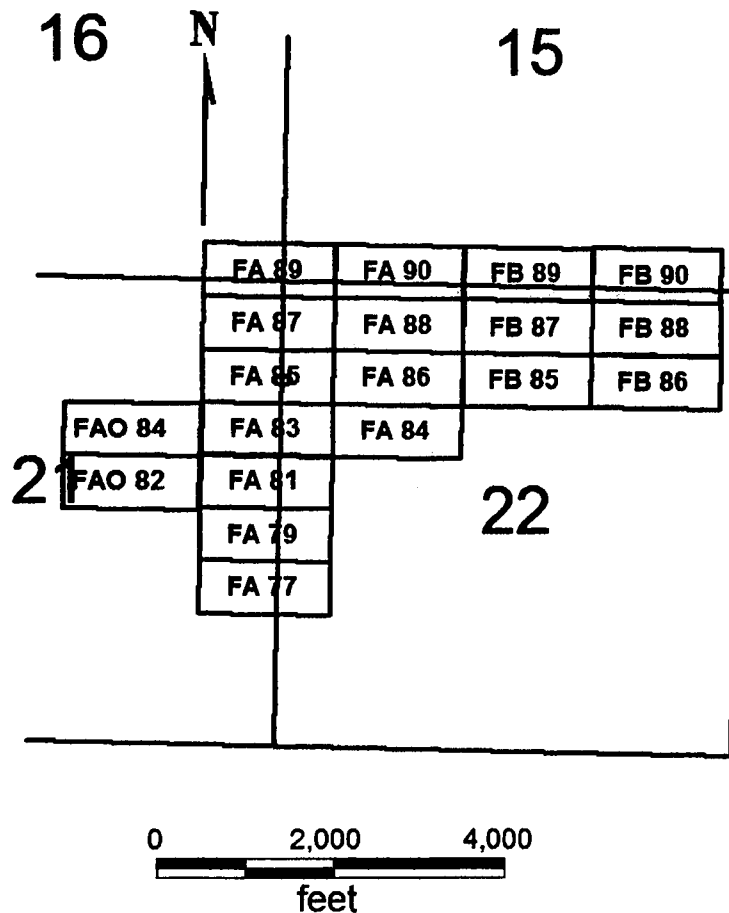
LOCATOR


~~Agent for~~ Patrick Hillard

RECEIVED
B.L.M. AZ STATE OFFICE
2007 MAR 12 A 11:18
PHOENIX, ARIZONA

ANL 380433

FAO 82, 84
FA 77, 79, 81, 83-90
FB 85-90
T38N R6W



PHOENIX, ARIZONA

2001 MAR 12 A 11:18

RECEIVED
B.L.M. AZ STATE OFFICE

FAO 82, 84
FA 77, 79, 81, 83-90
FB 85-90

All claims are 1500 x 600

Sides are E-W and ends are N-S

All locations, corners and end centers are 5' 2x2 wood posts with metal tags

Located by:

Patrick Hillard
Box 388
Kanab, Utah 84741

Mohave Co., Arizona
Sections 15, 16, 21, and 22, T38N, R6W
Gila Salt River Meridian

AMC 380433

Return to:

Judy M. Pratt
2182 So. Dover Way
Lakewood, CO 80227

LOCATION NOTICE FOR LODE MINING CLAIM

NOTICE IS HEREBY GIVEN that the **FA 86** lode mining claim has been located by Patrick Hillard, whose current mailing address is P.O. Box 388, Kanab, UT, 84741.

The general course of this claim is EAST and it is situated in Mohave County, Arizona.

The claim is 1,500 feet in length and 600 feet in width. This claim runs from the location monument on which this location notice is posted approximately 10 feet in a(n) WEST direction to the WEST end line and 1,490 feet in a(n) EAST direction to the EAST end line. The claim is marked by six monuments, one at each corner and one at the center of each end line of the claim.

The location monument on which this notice is posted is situated within Section 22, T38N, R6W Gila Salt River Base and Meridian, Arizona, and this claim encompasses portions of the following quarter section(s), Section(s), Township(s) and Range(s), Gila Salt River Base and Meridian, Arizona:

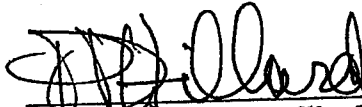
NW SEC 22, T38N, R6W

The locality of this claim with reference to some natural object or permanent monument and additional information (if any) concerning its locality are as follows:

The SOUTHWEST corner of this claim is 14580 feet North and 20150 feet West from the SE corner, Section 31, T38N, R5W.

Dated and posted on the ground January 21, 2007.

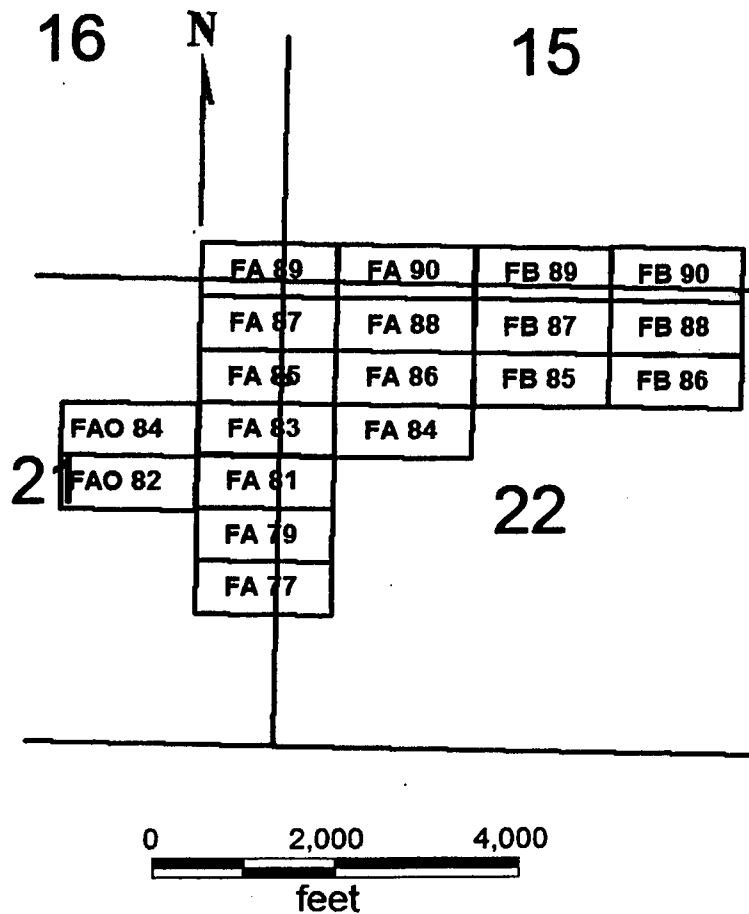
LOCATOR


Agent for Patrick Hillard

RECEIVED
BLM AZ STATE OFFICE
2007 MAR 12 A 11:18
PHOENIX, ARIZONA

ANC 380434

FAO 82, 84
FA 77, 79, 81, 83-90
FB 85-90
T38N R6W



RECEIVED
 B.L.M. AZ STATE OFFICE
 2007 MAR 12 A 11:18
 PHOENIX, ARIZONA

FAO 82, 84
FA 77, 79, 81, 83-90
FB 85-90

All claims are 1500 x 600

Sides are E-W and ends are N-S

All locations, corners and end centers are 5' 2x2 wood posts with metal tags

Located by:

Patrick Hillard
 Box 388
 Kanab, Utah 84741

Mohave Co., Arizona
 Sections 15, 16, 21, and 22, T38N, R6W
 Gila Salt River Meridian

AMC 380434
 AMC 380434

Return to:

Judy M. Pratt
2182 So. Dover Way
Lakewood, CO 80227

LOCATION NOTICE FOR LODE MINING CLAIM

NOTICE IS HEREBY GIVEN that the **FA 87** lode mining claim has been located by Patrick Hillard, whose current mailing address is P.O. Box 388, Kanab, UT, 84741.

The general course of this claim is WEST and it is situated in Mohave County, Arizona.

The claim is 1,500 feet in length and 600 feet in width. This claim runs from the location monument on which this location notice is posted approximately 10 feet in a(n) EAST direction to the EAST end line and 1,490 feet in a(n) WEST direction to the WEST end line. The claim is marked by six monuments, one at each corner and one at the center of each end line of the claim.

The location monument on which this notice is posted is situated within Section 22, T38N, R6W Gila Salt River Base and Meridian, Arizona, and this claim encompasses portions of the following quarter section(s), Section(s), Township(s) and Range(s), Gila Salt River Base and Meridian, Arizona:


NW SEC 22, NE SEC 21, T38N, R6W

The locality of this claim with reference to some natural object or permanent monument and additional information (if any) concerning its locality are as follows:

The SOUTHEAST corner of this claim is 15180 feet North and 20150 feet West from the SE corner, Section 31, T38N, R5W.

Dated and posted on the ground January 21, 2007.

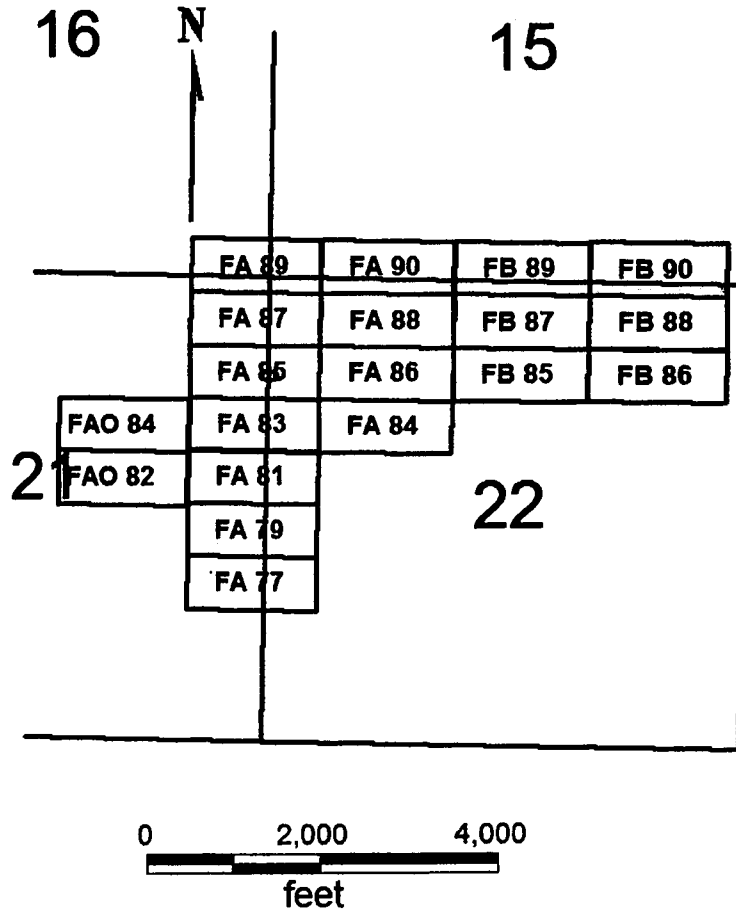
LOCATOR


Agent for Patrick Hillard

RECEIVED
B.L.M. AZ STATE OFFICE
2007 MAR 12 A 11:18
PHOENIX, ARIZONA

AMC 380435

FAO 82, 84
FA 77, 79, 81, 83-90
FB 85-90
T38N R6W



PHOENIX, ARIZONA

2007 MAR 12 A 11:19

RECEIVED
B.L.M. STATE OFFICE

FAO 82, 84
FA 77, 79, 81, 83-90
FB 85-90

All claims are 1500 x 600

Sides are E-W and ends are N-S

All locations, corners and end centers are 5' 2x2 wood posts with metal tags

Located by:

Patrick Hillard
Box 388
Kanab, Utah 84741

Mohave Co., Arizona
Sections 15, 16, 21, and 22, T38N, R6W
Gila Salt River Meridian

AMC 380435

Return to:

Judy M. Pratt
2182 So. Dover Way
Lakewood, CO 80227

LOCATION NOTICE FOR LODE MINING CLAIM

NOTICE IS HEREBY GIVEN that the **FA 88** lode mining claim has been located by Patrick Hillard, whose current mailing address is P.O. Box 388, Kanab, UT, 84741.

The general course of this claim is EAST and it is situated in Mohave County, Arizona.

The claim is 1,500 feet in length and 600 feet in width. This claim runs from the location monument on which this location notice is posted approximately 10 feet in a(n) WEST direction to the WEST end line and 1,490 feet in a(n) EAST direction to the EAST end line. The claim is marked by six monuments, one at each corner and one at the center of each end line of the claim.

The location monument on which this notice is posted is situated within Section 22, T38N, R6W Gila Salt River Base and Meridian, Arizona, and this claim encompasses portions of the following quarter section(s), Section(s), Township(s) and Range(s), Gila Salt River Base and Meridian, Arizona:


NW SEC 22, T38N, R6W

The locality of this claim with reference to some natural object or permanent monument and additional information (if any) concerning its locality are as follows:

The SOUTHWEST corner of this claim is 15180 feet North and 20150 feet West from the SE corner, Section 31, T38N, R5W.

Dated and posted on the ground January 21, 2007.

LOCATOR


~~Agent for~~ Patrick Hillard

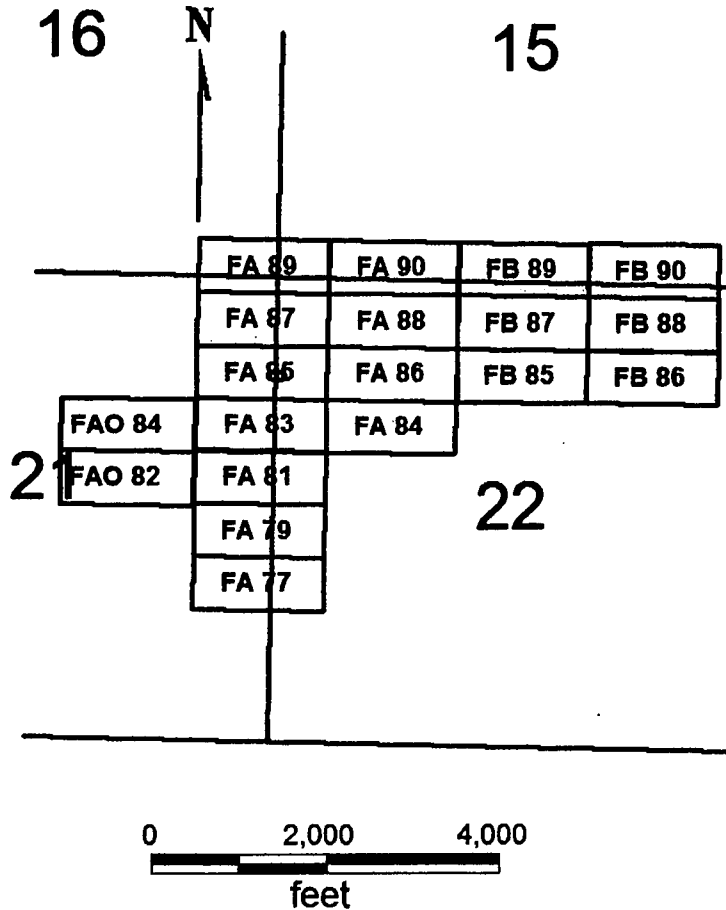
PHOENIX, ARIZONA

2007 MAR 12 A 11:19

RECEIVED
B.L.M. AZ STATE OFFICE

AMC 380436

FAO 82, 84
FA 77, 79, 81, 83-90
FB 85-90
T38N R6W



RECEIVED
B.L.M. AZ STATE OFFICE
2001 MAR 12 A 11:19
PHOENIX, ARIZONA

FAO 82, 84
FA 77, 79, 81, 83-90
FB 85-90

All claims are 1500 x 600

Sides are E-W and ends are N-S

All locations, corners and end centers are 5' 2x2 wood posts with metal tags

Located by:

Patrick Hillard
Box 388
Kanab, Utah 84741

Mohave Co., Arizona
Sections 15, 16, 21, and 22, T38N, R6W
Gila Salt River Meridian

ANC 380436

Return to:

Judy M. Pratt
2182 So. Dover Way
Lakewood, CO 80227

LOCATION NOTICE FOR LODE MINING CLAIM

NOTICE IS HEREBY GIVEN that the **FA 89** lode mining claim has been located by Patrick Hillard, whose current mailing address is P.O. Box 388, Kanab, UT, 84741.

The general course of this claim is WEST and it is situated in Mohave County, Arizona.

The claim is 1,500 feet in length and 600 feet in width. This claim runs from the location monument on which this location notice is posted approximately 10 feet in a(n) EAST direction to the EAST end line and 1,490 feet in a(n) WEST direction to the WEST end line. The claim is marked by six monuments, one at each corner and one at the center of each end line of the claim.

The location monument on which this notice is posted is situated within Section 15, T38N, R6W Gila Salt River Base and Meridian, Arizona, and this claim encompasses portions of the following quarter section(s), Section(s), Township(s) and Range(s), Gila Salt River Base and Meridian, Arizona:


SW SEC 15, SE SEC 16, NW SEC 22, NE SEC 21, T38N, R6W

The locality of this claim with reference to some natural object or permanent monument and additional information (if any) concerning its locality are as follows:

The SOUTHEAST corner of this claim is 15780 feet North and 20150 feet West from the SE corner, Section 31, T38N, R5W.

Dated and posted on the ground January 21, 2007.

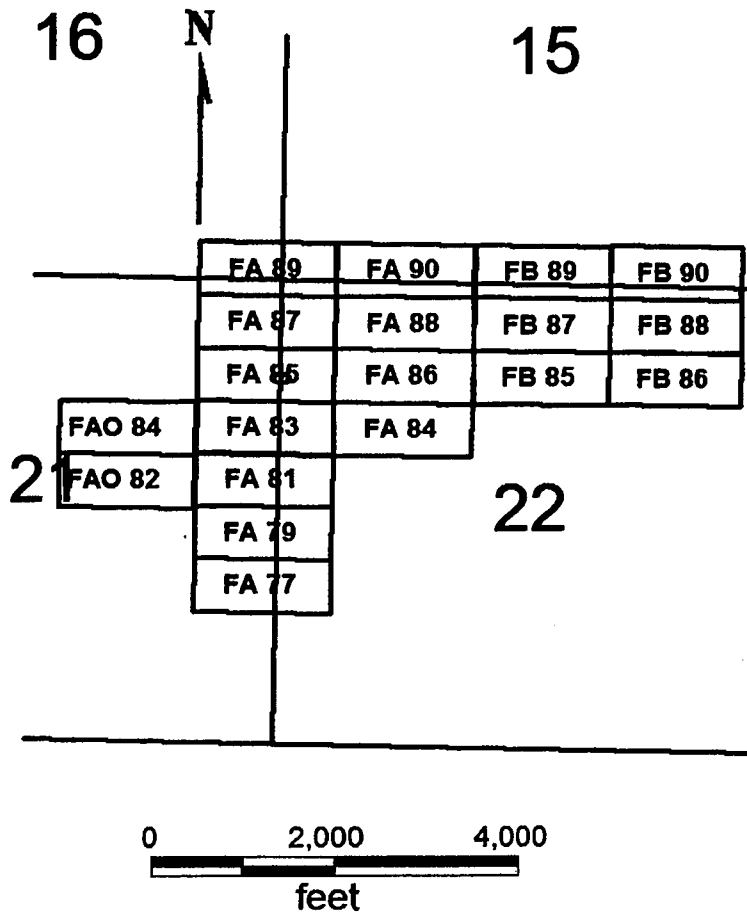
LOCATOR


Agent for Patrick Hillard

RECEIVED
B.L.M. AZ STATE OFFICE
2007 MAR 12 A 11:19
PHOENIX, ARIZONA

AMC 380437

FAO 82, 84
FA 77, 79, 81, 83-90
FB 85-90
T38N R6W



RECEIVED
B.L.M. AZ STATE OFFICE
2007 MAR 12 A 11:19
PHOENIX, ARIZONA

FAO 82, 84
FA 77, 79, 81, 83-90
FB 85-90

All claims are 1500 x 600

Sides are E-W and ends are N-S

All locations, corners and end centers are 5' 2x2 wood posts with metal tags

Located by:

Patrick Hillard
Box 388
Kanab, Utah 84741

Mohave Co., Arizona
Sections 15, 16, 21, and 22, T38N, R6W
Gila Salt River Meridian

AMC 380437

Return to:

Judy M. Pratt
2182 So. Dover Way
Lakewood, CO 80227

LOCATION NOTICE FOR LODE MINING CLAIM

NOTICE IS HEREBY GIVEN that the **FA 90** lode mining claim has been located by Patrick Hillard, whose current mailing address is P.O. Box 388, Kanab, UT, 84741.

The general course of this claim is EAST and it is situated in Mohave County, Arizona.

The claim is 1,500 feet in length and 600 feet in width. This claim runs from the location monument on which this location notice is posted approximately 10 feet in a(n) WEST direction to the WEST end line and 1,490 feet in a(n) EAST direction to the EAST end line. The claim is marked by six monuments, one at each corner and one at the center of each end line of the claim.

The location monument on which this notice is posted is situated within Section 15, T38N, R6W Gila Salt River Base and Meridian, Arizona, and this claim encompasses portions of the following quarter section(s), Section(s), Township(s) and Range(s), Gila Salt River Base and Meridian, Arizona:

SW SEC 15, NW SEC 22, T38N, R6W

The locality of this claim with reference to some natural object or permanent monument and additional information (if any) concerning its locality are as follows:

The SOUTHWEST corner of this claim is 15780 feet North and 20150 feet West from the SE corner, Section 31, T38N, R5W.

Dated and posted on the ground January 21, 2007.

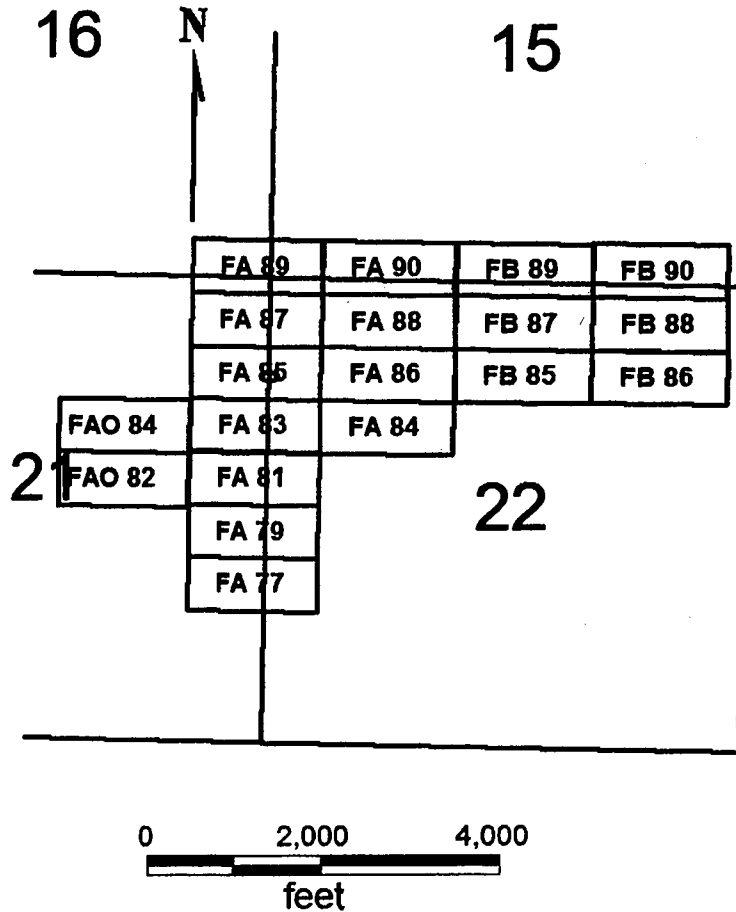
LOCATOR


Agent for Patrick Hillard

RECEIVED
B.L.M. AND STATE OFFICE
2007 MAR 12 A 11:19
PHOENIX, ARIZONA

ANC 380438

FAO 82, 84
FA 77, 79, 81, 83-90
FB 85-90
T38N R6W



PHOENIX, ARIZONA

2001 MAR 12 A 11:19

RECEIVED
B.L.M. STATE OFFICE

FAO 82, 84
FA 77, 79, 81, 83-90
FB 85-90

All claims are 1500 x 600

Sides are E-W and ends are N-S

All locations, corners and end centers are 5' 2x2 wood posts with metal tags

Located by:

Patrick Hillard
Box 388
Kanab, Utah 84741

Mohave Co., Arizona
Sections 15, 16, 21, and 22, T38N, R6W
Gila Salt River Meridian

AMC 380438

Return to:

Judy M. Pratt
2182 So. Dover Way
Lakewood, CO 80227

LOCATION NOTICE FOR LODE MINING CLAIM

NOTICE IS HEREBY GIVEN that the **FB 85** lode mining claim has been located by Patrick Hillard, whose current mailing address is P.O. Box 388, Kanab, UT, 84741.

The general course of this claim is WEST and it is situated in Mohave County, Arizona.

The claim is 1,500 feet in length and 600 feet in width. This claim runs from the location monument on which this location notice is posted approximately 10 feet in a(n) EAST direction to the EAST end line and 1,490 feet in a(n) WEST direction to the WEST end line. The claim is marked by six monuments, one at each corner and one at the center of each end line of the claim.

The location monument on which this notice is posted is situated within Section 22, T38N, R6W Gila Salt River Base and Meridian, Arizona, and this claim encompasses portions of the following quarter section(s), Section(s), Township(s) and Range(s), Gila Salt River Base and Meridian, Arizona:

NW AND NE SEC 22, T38N, R6W

The locality of this claim with reference to some natural object or permanent monument and additional information (if any) concerning its locality are as follows:

The SOUTHEAST corner of this claim is 14580 feet North and 17150 feet West from the SE corner, Section 31, T38N, R5W.

Dated and posted on the ground January 22, 2007.

LOCATOR

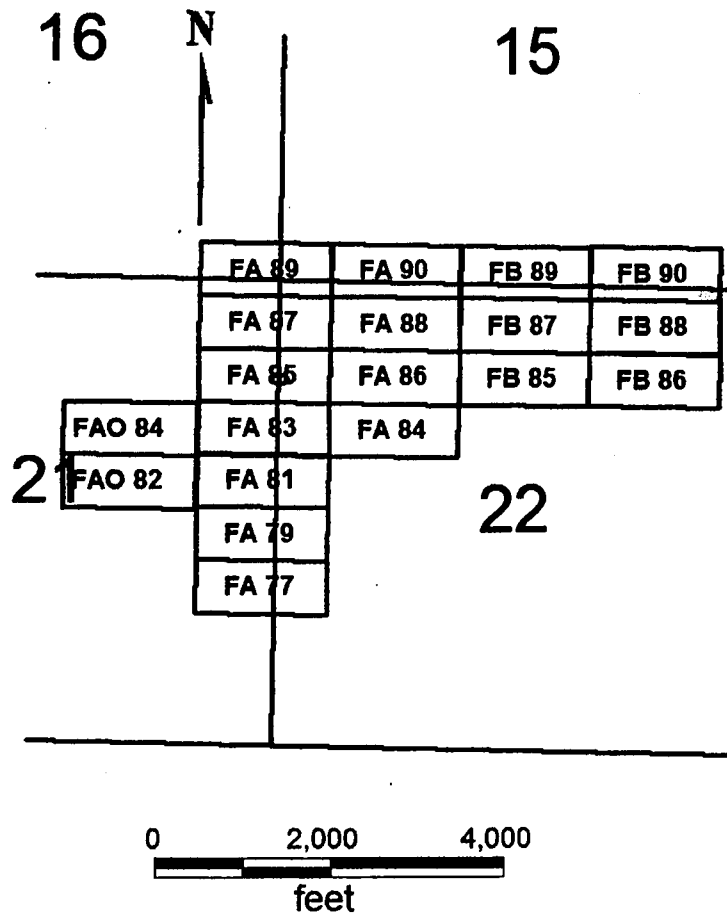


Agent for Patrick Hillard

RECEIVED
B.L.M. AZ STATE OFFICE
2007 MAR 12 A 11:19
PHOENIX, ARIZONA

AMC 380439

FAO 82, 84
FA 77, 79, 81, 83-90
FB 85-90
T38N R6W



PHOENIX, ARIZONA

2001 MAR 12 A 11:19

RECEIVED
B.L.M. AZ STATE OFFICE

FAO 82, 84
FA 77, 79, 81, 83-90
FB 85-90

All claims are 1500 x 600

Sides are E-W and ends are N-S

All locations, corners and end centers are 5' 2x2 wood posts with metal tags

Located by:

Patrick Hillard
Box 388
Kanab, Utah 84741

Mohave Co., Arizona
Sections 15, 16, 21, and 22, T38N, R6W
Gila Salt River Meridian

AMC 380439

Return to:

Judy M. Pratt
2182 So. Dover Way
Lakewood, CO 80227

LOCATION NOTICE FOR LODE MINING CLAIM

NOTICE IS HEREBY GIVEN that the **FB 86** lode mining claim has been located by Patrick Hillard, whose current mailing address is P.O. Box 388, Kanab, UT, 84741.

The general course of this claim is EAST and it is situated in Mohave County, Arizona.

The claim is 1,500 feet in length and 600 feet in width. This claim runs from the location monument on which this location notice is posted approximately 10 feet in a(n) WEST direction to the WEST end line and 1,490 feet in a(n) EAST direction to the EAST end line. The claim is marked by six monuments, one at each corner and one at the center of each end line of the claim.

The location monument on which this notice is posted is situated within Section 22, T38N, R6W Gila Salt River Base and Meridian, Arizona, and this claim encompasses portions of the following quarter section(s), Section(s), Township(s) and Range(s), Gila Salt River Base and Meridian, Arizona:

NE SEC 22, T38N, R6W

The locality of this claim with reference to some natural object or permanent monument and additional information (if any) concerning its locality are as follows:

The SOUTHWEST corner of this claim is 14580 feet North and 17150 feet West from the SE corner, Section 31, T38N, R5W.

Dated and posted on the ground January 22, 2007.

LOCATOR



Patrick Hillard

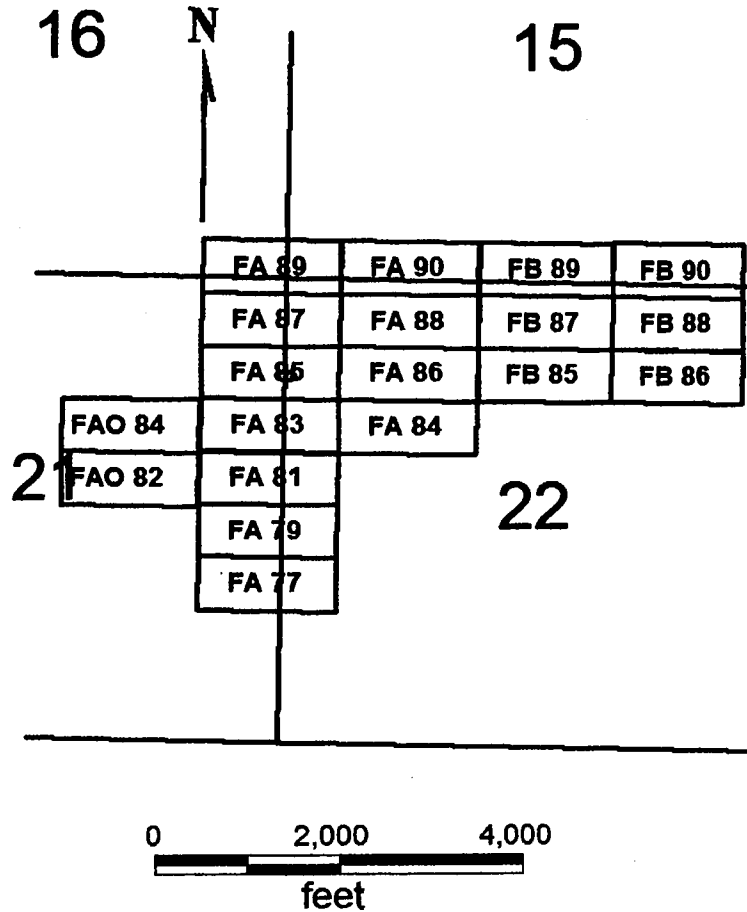
PHOENIX, ARIZONA

2007 MAR 12 A 11:19

RECEIVED
B.L.M. STATE OFFICE

AMC 380440

FAO 82, 84
FA 77, 79, 81, 83-90
FB 85-90
T38N R6W



RECEIVED
B.L.M. AZ STATE OFFICE
2007 MAR 12 A 11: 19
PHOENIX, ARIZONA

FAO 82, 84
FA 77, 79, 81, 83-90
FB 85-90

All claims are 1500 x 600

Sides are E-W and ends are N-S

All locations, corners and end centers are 5' 2x2 wood posts with metal tags

Located by:

Patrick Hillard
Box 388
Kanab, Utah 84741

Mohave Co., Arizona
Sections 15, 16, 21, and 22, T38N, R6W
Gila Salt River Meridian

AMC 380440

Return to:

Judy M. Pratt
2182 So. Dover Way
Lakewood, CO 80227

LOCATION NOTICE FOR LODE MINING CLAIM

NOTICE IS HEREBY GIVEN that the **FB 87** lode mining claim has been located by Patrick Hillard, whose current mailing address is P.O. Box 388, Kanab, UT, 84741.

The general course of this claim is WEST and it is situated in Mohave County, Arizona.

The claim is 1,500 feet in length and 600 feet in width. This claim runs from the location monument on which this location notice is posted approximately 10 feet in a(n) EAST direction to the EAST end line and 1,490 feet in a(n) WEST direction to the WEST end line. The claim is marked by six monuments, one at each corner and one at the center of each end line of the claim.

The location monument on which this notice is posted is situated within Section 22, T38N, R6W Gila Salt River Base and Meridian, Arizona, and this claim encompasses portions of the following quarter section(s), Section(s), Township(s) and Range(s), Gila Salt River Base and Meridian, Arizona:


NW AND NE SEC 22, T38N, R6W

The locality of this claim with reference to some natural object or permanent monument and additional information (if any) concerning its locality are as follows:

The SOUTHEAST corner of this claim is 15180 feet North and 17150 feet West from the SE corner, Section 31, T38N, R5W.

Dated and posted on the ground January 22, 2007.

LOCATOR


Agent for Patrick Hillard

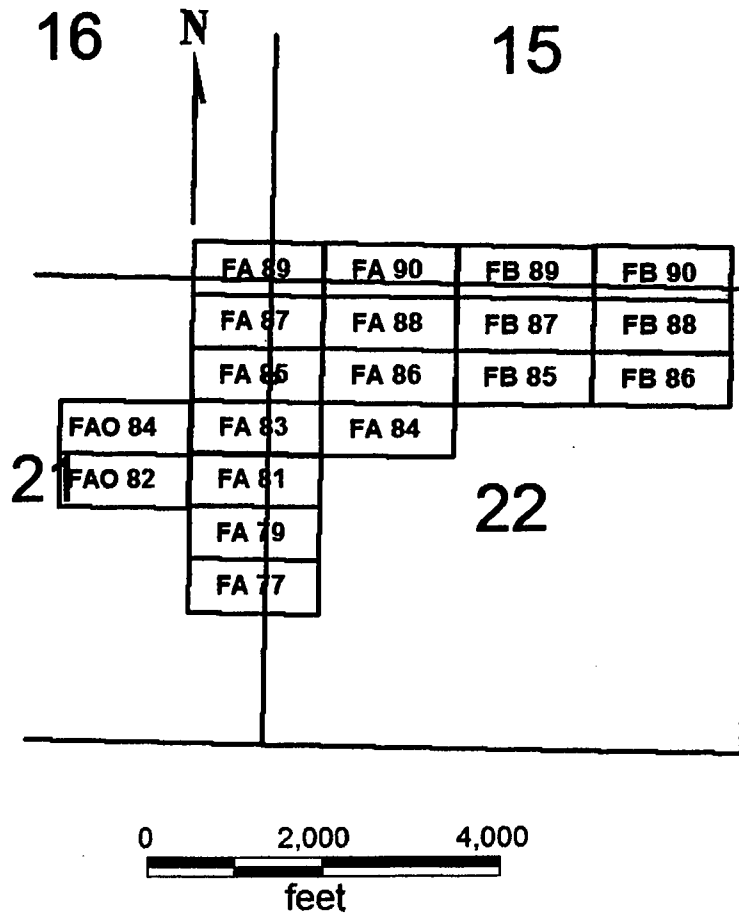
PHOENIX, ARIZONA

2007 MAR 12 A 11:19

RECEIVED
B.L.M. AZ STATE OFFICE

ANC 380441

FAO 82, 84
FA 77, 79, 81, 83-90
FB 85-90
T38N R6W



PHOENIX, ARIZONA

RECEIVED
B.L.M. AZ STATE OFFICE
2001 MAR 12 A 11:19

FAO 82, 84
FA 77, 79, 81, 83-90
FB 85-90

All claims are 1500 x 600

Sides are E-W and ends are N-S

All locations, corners and end centers are 5' 2x2 wood posts with metal tags

Located by:

Patrick Hillard
Box 388
Kanab, Utah 84741

Mohave Co., Arizona
Sections 15, 16, 21, and 22, T38N, R6W
Gila Salt River Meridian

AMC 380441

Return to:

Judy M. Pratt
2182 So. Dover Way
Lakewood, CO 80227

LOCATION NOTICE FOR LODE MINING CLAIM

NOTICE IS HEREBY GIVEN that the **FB 88** lode mining claim has been located by Patrick Hillard, whose current mailing address is P.O. Box 388, Kanab, UT, 84741.

The general course of this claim is EAST and it is situated in Mohave County, Arizona.

The claim is 1,500 feet in length and 600 feet in width. This claim runs from the location monument on which this location notice is posted approximately 10 feet in a(n) WEST direction to the WEST end line and 1,490 feet in a(n) EAST direction to the EAST end line. The claim is marked by six monuments, one at each corner and one at the center of each end line of the claim.

The location monument on which this notice is posted is situated within Section 22, T38N, R6W Gila Salt River Base and Meridian, Arizona, and this claim encompasses portions of the following quarter section(s), Section(s), Township(s) and Range(s), Gila Salt River Base and Meridian, Arizona:


NE SEC 22, T38N, R6W

The locality of this claim with reference to some natural object or permanent monument and additional information (if any) concerning its locality are as follows:

The SOUTHWEST corner of this claim is 15180 feet North and 17150 feet West from the SE corner, Section 31, T38N, R5W.

Dated and posted on the ground January 22, 2007.

LOCATOR



~~Agent for~~ Patrick Hillard

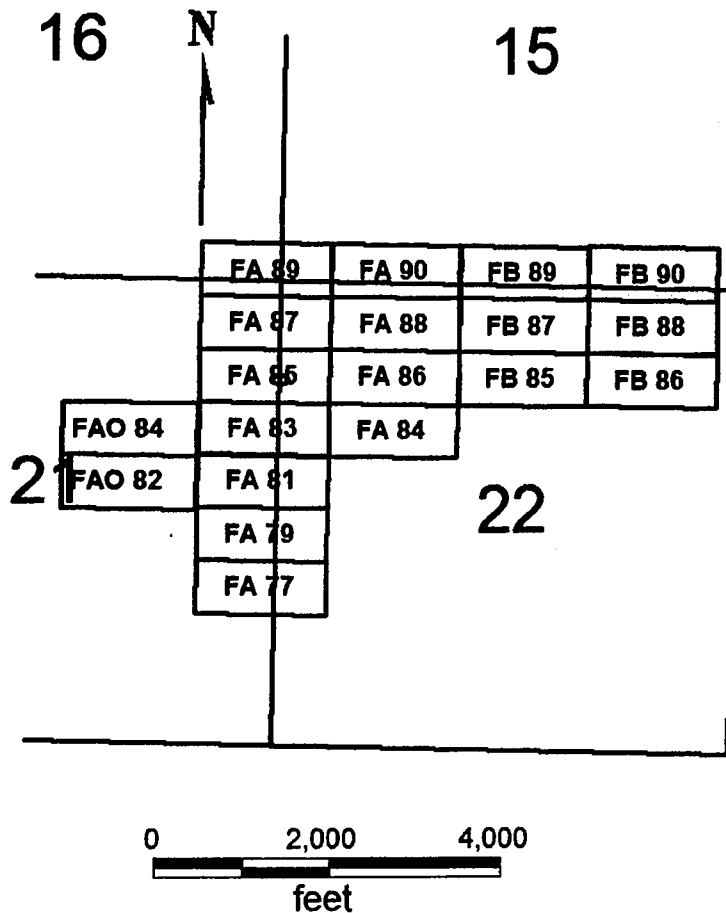
PHOENIX, ARIZONA

2007 MAR 12 A 11:20

RECEIVED
B.L.M. AZ STATE OFFICE

ANC 380442

FAO 82, 84
FA 77, 79, 81, 83-90
FB 85-90
T38N R6W



RECEIVED
B.L.M. AZ STATE OFFICE
2007 MAR 12 A 11:20
PHOENIX, ARIZONA

FAO 82, 84
FA 77, 79, 81, 83-90
FB 85-90

All claims are 1500 x 600

Sides are E-W and ends are N-S

All locations, corners and end centers are 5' 2x2 wood posts with metal tags

Located by:

Patrick Hillard
Box 388
Kanab, Utah 84741

Mohave Co., Arizona
Sections 15, 16, 21, and 22, T38N, R6W
Gila Salt River Meridian

AMC 380442

Return to:

Judy M. Pratt
2182 So. Dover Way
Lakewood, CO 80227

LOCATION NOTICE FOR LODE MINING CLAIM

NOTICE IS HEREBY GIVEN that the **FB 89** lode mining claim has been located by Patrick Hillard, whose current mailing address is P.O. Box 388, Kanab, UT, 84741.

The general course of this claim is WEST and it is situated in Mohave County, Arizona.

The claim is 1,500 feet in length and 600 feet in width. This claim runs from the location monument on which this location notice is posted approximately 10 feet in a(n) EAST direction to the EAST end line and 1,490 feet in a(n) WEST direction to the WEST end line. The claim is marked by six monuments, one at each corner and one at the center of each end line of the claim.

The location monument on which this notice is posted is situated within Section 22, T38N, R6W Gila Salt River Base and Meridian, Arizona, and this claim encompasses portions of the following quarter section(s), Section(s), Township(s) and Range(s), Gila Salt River Base and Meridian, Arizona:


NW AND NE SEC 22, SW AND SE SEC 15, T38N, R6W

The locality of this claim with reference to some natural object or permanent monument and additional information (if any) concerning its locality are as follows:

The SOUTHEAST corner of this claim is 15780 feet North and 17150 feet West from the SE corner, Section 31, T38N, R5W.

Dated and posted on the ground January 22, 2007.

LOCATOR


~~Agent for~~ Patrick Hillard

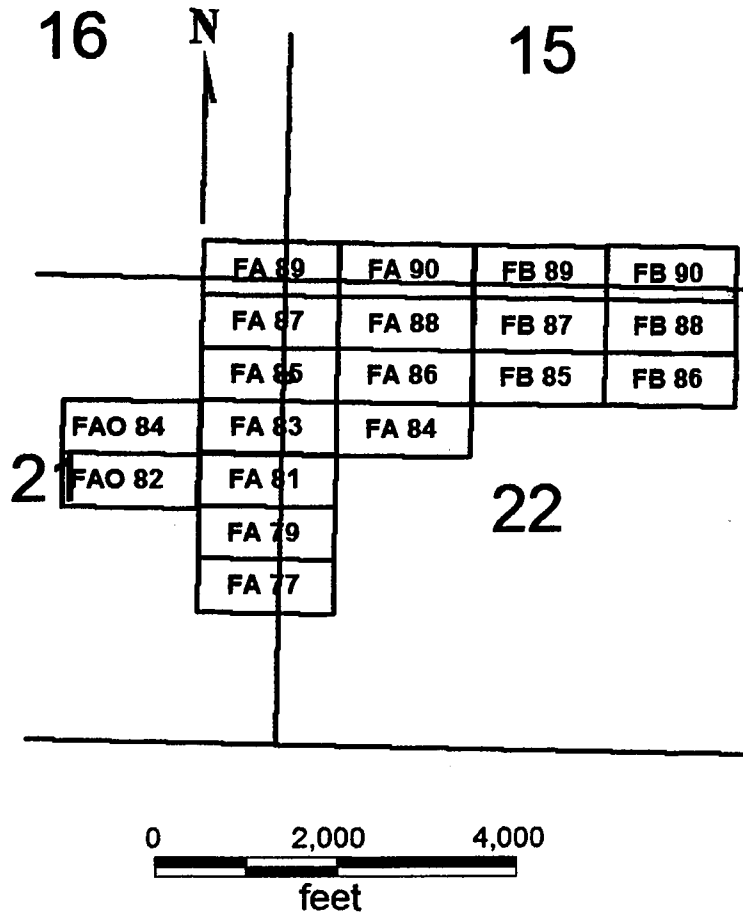
PHOENIX, ARIZONA

2007 MAR 12 A 11:20

RECEIVED
B.L.M. AZ STATE OFFICE

AMC 380443

FAO 82, 84
FA 77, 79, 81, 83-90
FB 85-90
T38N R6W



RECEIVED
B.L.M. AZ STATE OFFICE
2007 MAR 12 A 11:20
PHOENIX, ARIZONA

FAO 82, 84
FA 77, 79, 81, 83-90
FB 85-90

All claims are 1500 x 600

Sides are E-W and ends are N-S

All locations, corners and end centers are 5' 2x2 wood posts with metal tags

Located by:

Patrick Hillard
Box 388
Kanab, Utah 84741

Mohave Co., Arizona
Sections 15, 16, 21, and 22, T38N, R6W
Gila Salt River Meridian

AMC 380443

Return to:

Judy M. Pratt
2182 So. Dover Way
Lakewood, CO 80227

LOCATION NOTICE FOR LODE MINING CLAIM

NOTICE IS HEREBY GIVEN that the **FB 90** lode mining claim has been located by Patrick Hillard, whose current mailing address is P.O. Box 388, Kanab, UT, 84741.

The general course of this claim is EAST and it is situated in Mohave County, Arizona.

The claim is 1,500 feet in length and 600 feet in width. This claim runs from the location monument on which this location notice is posted approximately 10 feet in a(n) WEST direction to the WEST end line and 1,490 feet in a(n) EAST direction to the EAST end line. The claim is marked by six monuments, one at each corner and one at the center of each end line of the claim.

The location monument on which this notice is posted is situated within Section 22, T38N, R6W Gila Salt River Base and Meridian, Arizona, and this claim encompasses portions of the following quarter section(s), Section(s), Township(s) and Range(s), Gila Salt River Base and Meridian, Arizona:

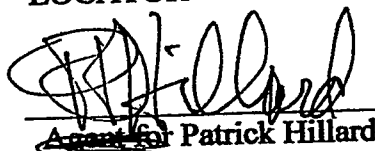
NE SEC 22, SE SEC 15, T38N, R6W

The locality of this claim with reference to some natural object or permanent monument and additional information (if any) concerning its locality are as follows:

The SOUTHWEST corner of this claim is 15780 feet North and 17150 feet West from the SE corner, Section 31, T38N, R5W.

Dated and posted on the ground January 22, 2007.

LOCATOR


Agent for Patrick Hillard

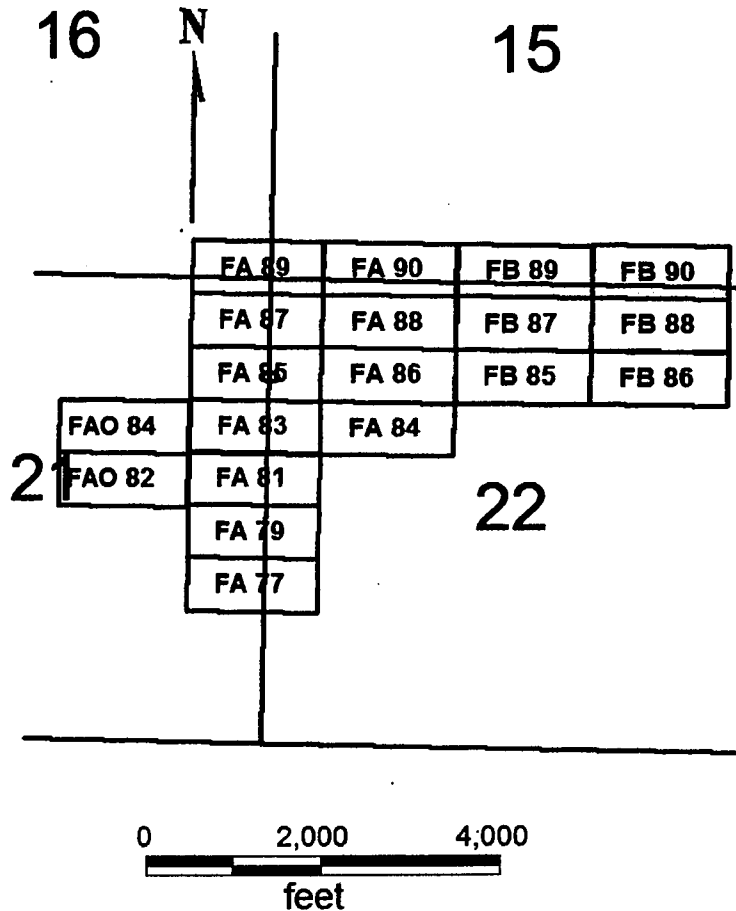
PHOENIX, ARIZONA

2007 MAR 12 A 11:20

RECEIVED
B.L.M. AZ STATE OFFICE

AMC 380444

FAO 82, 84
FA 77, 79, 81, 83-90
FB 85-90
T38N R6W



RECEIVED
B.L.M. AZ STATE OFFICE
2007 MAR 12 A 11:20
PHOENIX, ARIZONA

FAO 82, 84
FA 77, 79, 81, 83-90
FB 85-90

All claims are 1500 x 600

Sides are E-W and ends are N-S

All locations, corners and end centers are 5' 2x2 wood posts with metal tags

Located by:

Patrick Hillard
Box 388
Kanab, Utah 84741

Mohave Co., Arizona
Sections 15, 16, 21, and 22, T38N, R6W
Gila Salt River Meridian

AMC 380444



PAGE: 1 of 2 FEE # 2007102103

B: 7043 P: 832

OFFICIAL RECORDS
OF MOHAVE COUNTY
JOAN MCCALL,
COUNTY RECORDER



12/07/2007 11:08 AM Fee: \$14.00
DOC TYPE: AMDMINE
PAID BY: JUDY M PRATT

2E
Return to: Patrick Hillard
Box 388
Kanab, UT 84741

AMENDED LOCATION NOTICE FOR LODE MINING CLAIM

This notice is to amend the location notice for the following claim: FE 71: AMC380445, Mohave Co. Reference 2007022933, located on 18-Jan-2007.

NOTICE IS HEREBY GIVEN that the **FE 71** lode mining claim has been located by Patrick Hillard, whose current mailing address is P.O. Box 388, Kanab, UT, 84741.

The general course of this claim is WEST and it is situated in Mohave County, Arizona.

The claim is 1,500 feet in length and 600 feet in width. This claim runs from the location monument on which this location notice is posted approximately 10 feet in a(n) EAST direction to the EAST end line and 1,490 feet in a(n) WEST direction to the WEST end line. The claim is marked by six monuments, one at each corner and one at the center of each end line of the claim.

The location monument on which this notice is posted is situated within Section 24, T38N, R6W Gila Salt River Base and Meridian, Arizona, and this claim encompasses portions of the following quarter section(s), Section(s), Township(s) and Range(s), Gila Salt River Base and Meridian, Arizona:

SW SEC 24 AND NW SEC 25, T38N, R6W

The locality of this claim with reference to some natural object or permanent monument and additional information (if any) concerning its locality are as follows:

The SOUTHEAST corner of this claim is 10380 feet North and 8150 feet West from the SE corner, Section 31, T38N, R5W.

Amended this 1st day of November, 2007

Judy M Pratt
Judy M. Pratt, agent for Patrick Hillard

RECEIVED
B.L.M. AZ STATE OFFICE

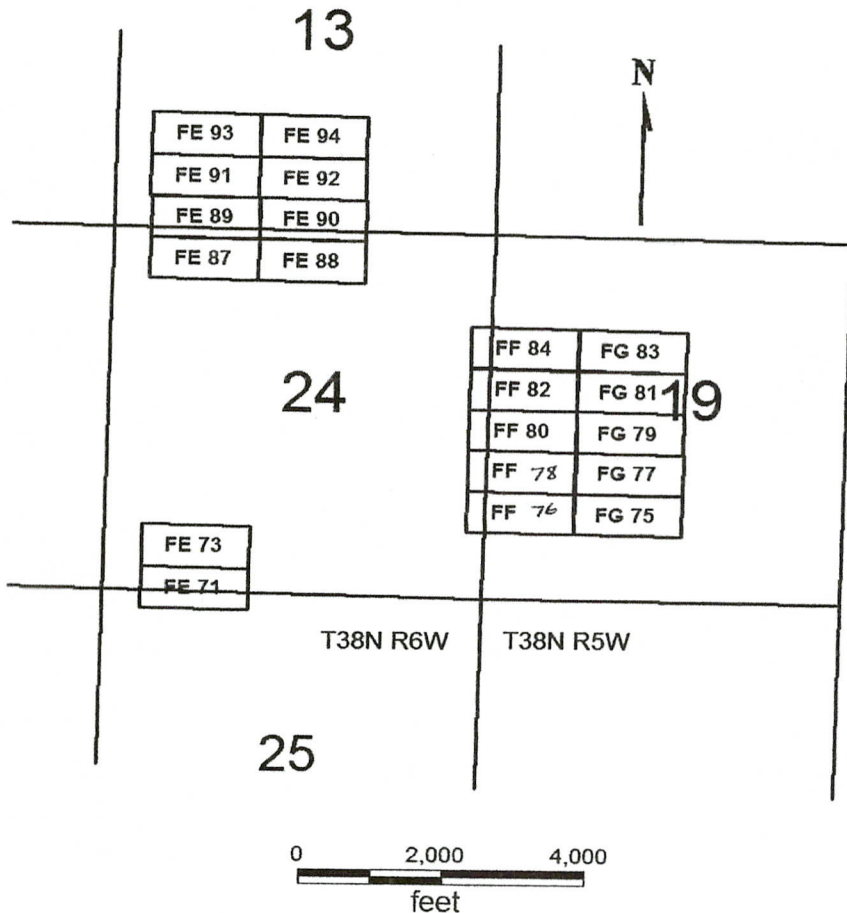
2008 FEB 28 A 10:28

PHOENIX, ARIZONA

Filed for
County Recordation

AMC 380445

FE 71, 73, 87-94
FF 76-84 (EVENS)
FG 75-83 (ODDS)
T38N, R6W AND R5W



FE 71, 73 89-94
FF 76-84 (EVENS)
FG 75-83 (ODDS)

All claims are 1500 x 600

Sides are E-W and ends are N-S

All locations, corners and end centers are 5' 2x2 wood posts with metal tags

Located by:

Patrick Hillard

Box 388

Kanab, Utah 84741

Mohave Co., Arizona

Sections 13, 24, 25 T38N, R6W

Section 19, T38N, R5W

Gila Salt River Meridian

RECEIVED
B.L.M. AZ STATE OFFICE

2008 FEB 20 10:08 AM

PHOENIX, ARIZONA

AMC 380426

Return to: Patrick Hillard
Box 388
Kanab, UT 84741

AMENDED LOCATION NOTICE FOR LODE MINING CLAIM

This notice is to amend the location notice for the following claim: FE 71: AMC380445, Mohave Co. Reference 2007022933, located on 18-Jan-2007.

NOTICE IS HEREBY GIVEN that the **FE 71** lode mining claim has been located by Patrick Hillard, whose current mailing address is P.O. Box 388, Kanab, UT, 84741.

The general course of this claim is WEST and it is situated in Mohave County, Arizona.

The claim is 1,500 feet in length and 600 feet in width. This claim runs from the location monument on which this location notice is posted approximately 10 feet in a(n) EAST direction to the EAST end line and 1,490 feet in a(n) WEST direction to the WEST end line. The claim is marked by six monuments, one at each corner and one at the center of each end line of the claim.

The location monument on which this notice is posted is situated within Section 24, T38N, R6W Gila Salt River Base and Meridian, Arizona, and this claim encompasses portions of the following quarter section(s), Section(s), Township(s) and Range(s), Gila Salt River Base and Meridian, Arizona:

SW SEC 24 AND NW SEC 25, T38N, R6W

The locality of this claim with reference to some natural object or permanent monument and additional information (if any) concerning its locality are as follows:

The SOUTHEAST corner of this claim is 10380 feet North and 8150 feet West from the SE corner, Section 31, T38N, R5W.

Amended this 1st day of November, 2007

PHOENIX, ARIZONA

2007 DEC - 7 A 9:29

RECEIVED
B.L.M. AZ STATE OFFICE

Judy M. Pratt
Judy M. Pratt, agent for Patrick Hillard

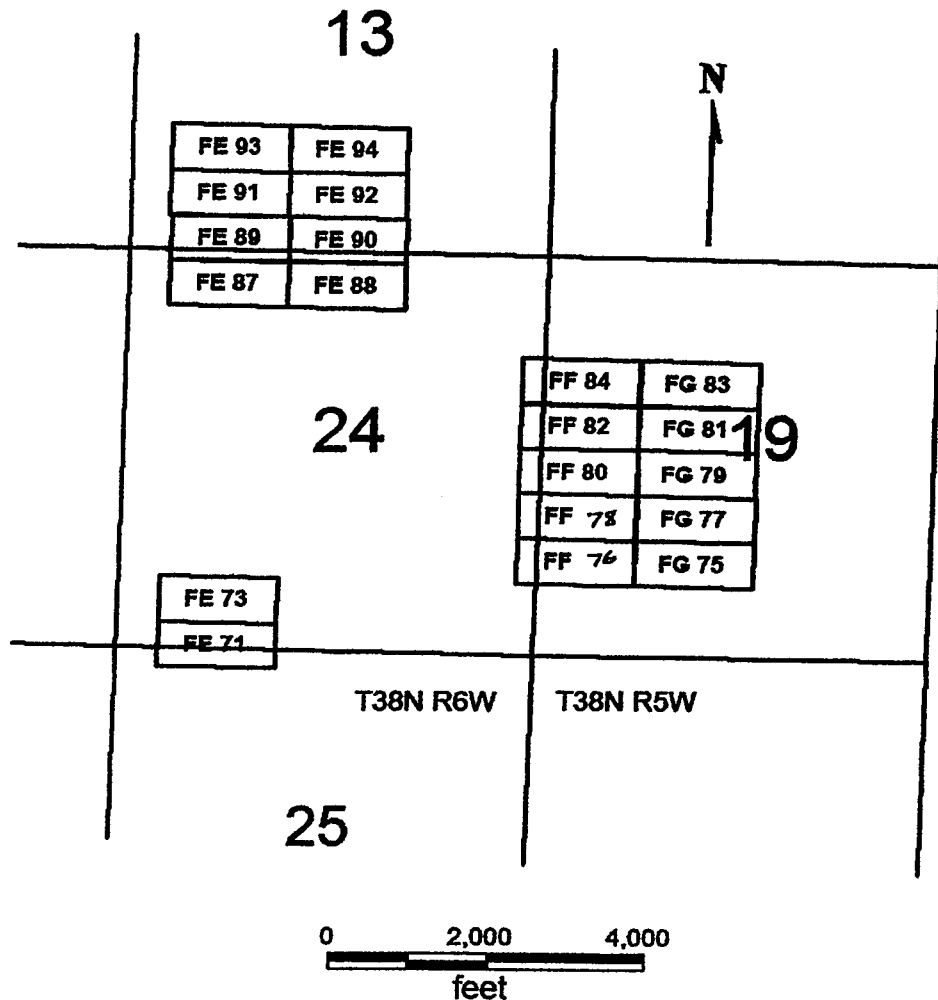
RE 5/22/08

RECEIVED
B.L.M. AZ STATE OFFICE

2007 DEC -7 A 9:30

PHOENIX, ARIZONA

FE 71, 73, 87-94
FF 76-84 (EVENS)
FG 75-83 (ODDS)
T38N, R6W AND R5W



FE 71, 73 89-94
FF 76-84 (EVENS)
FG 75-83 (ODDS)

Sides are E-W and ends are N-S

All locations, corners and end centers are 5' 2x2 wood posts with metal tags
Located by:

Patrick Hillard

Box 388
Kanab, Utah 84741

All claims are 1500 x 600

Mohave Co., Arizona
Sections 13, 24, 25 T38N, R6W
Section 19, T38N, R5W
Gila Salt River Meridian

Return to:

Judy M. Pratt
2182 So. Dover Way
Lakewood, CO 80227

LOCATION NOTICE FOR LODE MINING CLAIM

NOTICE IS HEREBY GIVEN that the **FE 71** lode mining claim has been located by Patrick Hillard, whose current mailing address is P.O. Box 388, Kanab, UT, 84741.

The general course of this claim is WEST and it is situated in Mohave County, Arizona.

The claim is 1,500 feet in length and 600 feet in width. This claim runs from the location monument on which this location notice is posted approximately 10 feet in a(n) EAST direction to the EAST end line and 1,490 feet in a(n) WEST direction to the WEST end line. The claim is marked by six monuments, one at each corner and one at the center of each end line of the claim.

The location monument on which this notice is posted is situated within Section 24, T38N, R6W Gila Salt River Base and Meridian, Arizona, and this claim encompasses portions of the following quarter section(s), Section(s), Township(s) and Range(s), Gila Salt River Base and Meridian, Arizona:

SW SEC 24, T38N, R6W

The locality of this claim with reference to some natural object or permanent monument and additional information (if any) concerning its locality are as follows:

The SOUTHEAST corner of this claim is 10380 feet North and 8150 feet West from the SE corner, Section 31, T38N, R5W.

Dated and posted on the ground January 18, 2007.

LOCATOR


~~Agent~~ Patrick Hillard

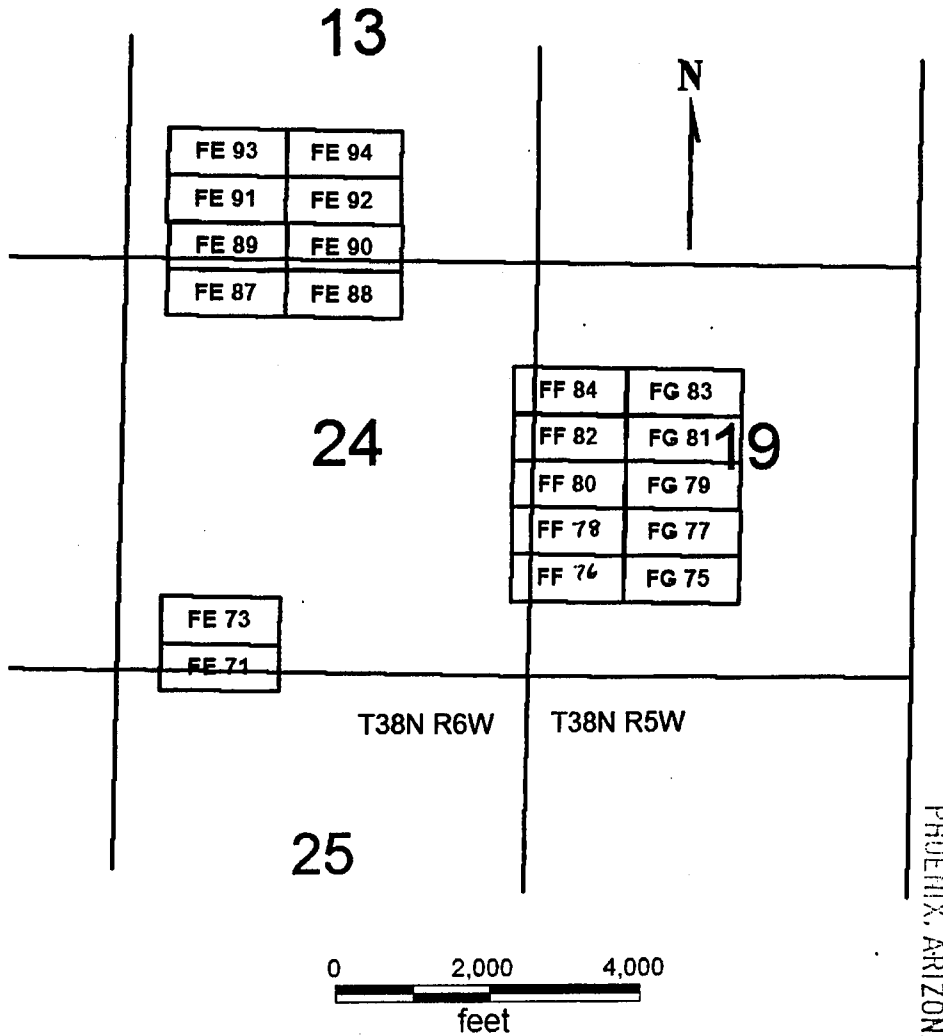
PHOENIX, ARIZONA

2007 MAR 12 A 11:20

RECEIVED
B.L.M. AZ STATE OFFICE

ANC 380445

FE 71, 73, 87-94
 FF 76-84 (EVENS)
 FG 75-83 (ODDS)
 T38N, R6W AND R5W



PHOENIX, ARIZONA

2007 MAR 12 A 11:20

RECEIVED
 B.L.M. AZ STATE OFFICE

FE 71, 73 89-94
 FF 76-84 (EVENS)
 FG 75-83 (ODDS)

All claims are 1500 x 600

Sides are E-W and ends are N-S

All locations, corners and end centers are 5' 2x2 wood posts with metal tags

Located by:

Patrick Hillard

Box 388

Kanab, Utah 84741

Mohave Co., Arizona
 Sections 13, 24, 25 T38N, R6W
 Section 19, T38N, R5W
 Gila Salt River Meridian

AMC 380445

Return to:

Judy M. Pratt
2182 So. Dover Way
Lakewood, CO 80227

LOCATION NOTICE FOR LODE MINING CLAIM

NOTICE IS HEREBY GIVEN that the **FE 73** lode mining claim has been located by Patrick Hillard, whose current mailing address is P.O. Box 388, Kanab, UT, 84741.

The general course of this claim is WEST and it is situated in Mohave County, Arizona.

The claim is 1,500 feet in length and 600 feet in width. This claim runs from the location monument on which this location notice is posted approximately 10 feet in a(n) EAST direction to the EAST end line and 1,490 feet in a(n) WEST direction to the WEST end line. The claim is marked by six monuments, one at each corner and one at the center of each end line of the claim.

The location monument on which this notice is posted is situated within Section 24, T38N, R6W Gila Salt River Base and Meridian, Arizona, and this claim encompasses portions of the following quarter section(s), Section(s), Township(s) and Range(s), Gila Salt River Base and Meridian, Arizona:


SW SEC 24, T38N, R6W

The locality of this claim with reference to some natural object or permanent monument and additional information (if any) concerning its locality are as follows:

The SOUTHEAST corner of this claim is 10980 feet North and 8150 feet West from the SE corner, Section 31, T38N, R5W.

Dated and posted on the ground January 18, 2007.

LOCATOR

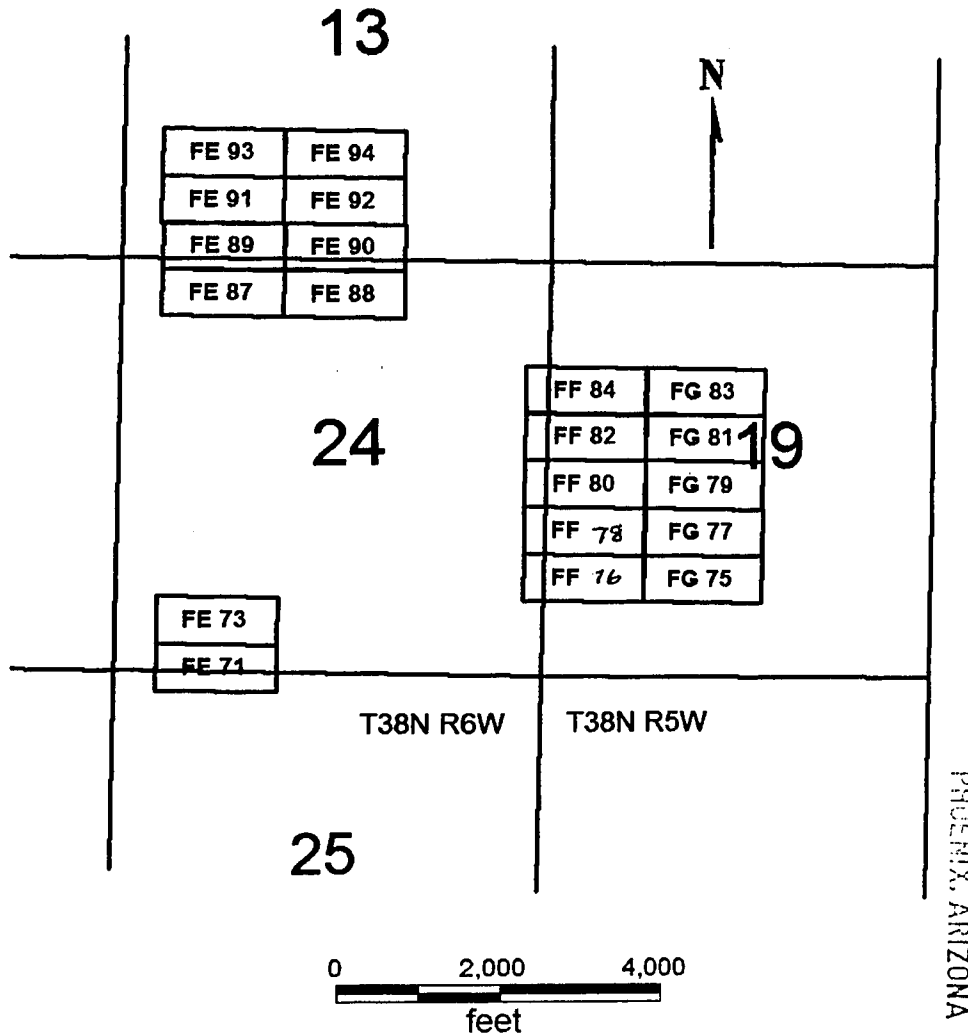


~~Agent for~~ Patrick Hillard

RECEIVED
B.L.M. AZ STATE OFFICE
2007 MAR 12 A 11:20
PHOENIX, ARIZONA

AMC 380446

FE 71, 73, 87-94
 FF 76-84 (EVENS)
 FG 75-83 (ODDS)
 T38N, R4W AND R5W



RECEIVED
 B.L.M. AZ STATE OFFICE
 2007 MAR 12 A 11:20

FE 71, 73 89-94
 FF 76-84 (EVENS)
 FG 75-83 (ODDS)

All claims are 1500 x 600

Sides are E-W and ends are N-S

All locations, corners and end centers are 5' 2x2 wood posts with metal tags

Located by:

Patrick Hillard

Box 388
 Kanab, Utah 84741

Mohave Co., Arizona
 Sections 13, 24, 25 T38N, R6W
 Section 19, T38N, R5W
 Gila Salt River Meridian

AMC 380446

Return to:

Judy M. Pratt
2182 So. Dover Way
Lakewood, CO 80227

LOCATION NOTICE FOR LODE MINING CLAIM

NOTICE IS HEREBY GIVEN that the **FE 87** lode mining claim has been located by Patrick Hillard, whose current mailing address is P.O. Box 388, Kanab, UT, 84741.

The general course of this claim is WEST and it is situated in Mohave County, Arizona.

The claim is 1,500 feet in length and 600 feet in width. This claim runs from the location monument on which this location notice is posted approximately 10 feet in a(n) EAST direction to the EAST end line and 1,490 feet in a(n) WEST direction to the WEST end line. The claim is marked by six monuments, one at each corner and one at the center of each end line of the claim.

The location monument on which this notice is posted is situated within Section 24, T38N, R6W Gila Salt River Base and Meridian, Arizona, and this claim encompasses portions of the following quarter section(s), Section(s), Township(s) and Range(s), Gila Salt River Base and Meridian, Arizona:

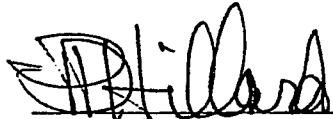
NW SEC 24, T38N, R6W

The locality of this claim with reference to some natural object or permanent monument and additional information (if any) concerning its locality are as follows:

The SOUTHEAST corner of this claim is 15180 feet North and 8150 feet West from the SE corner, Section 31, T38N, R5W.

Dated and posted on the ground January 19, 2007.

LOCATOR



~~Agent for~~ Patrick Hillard

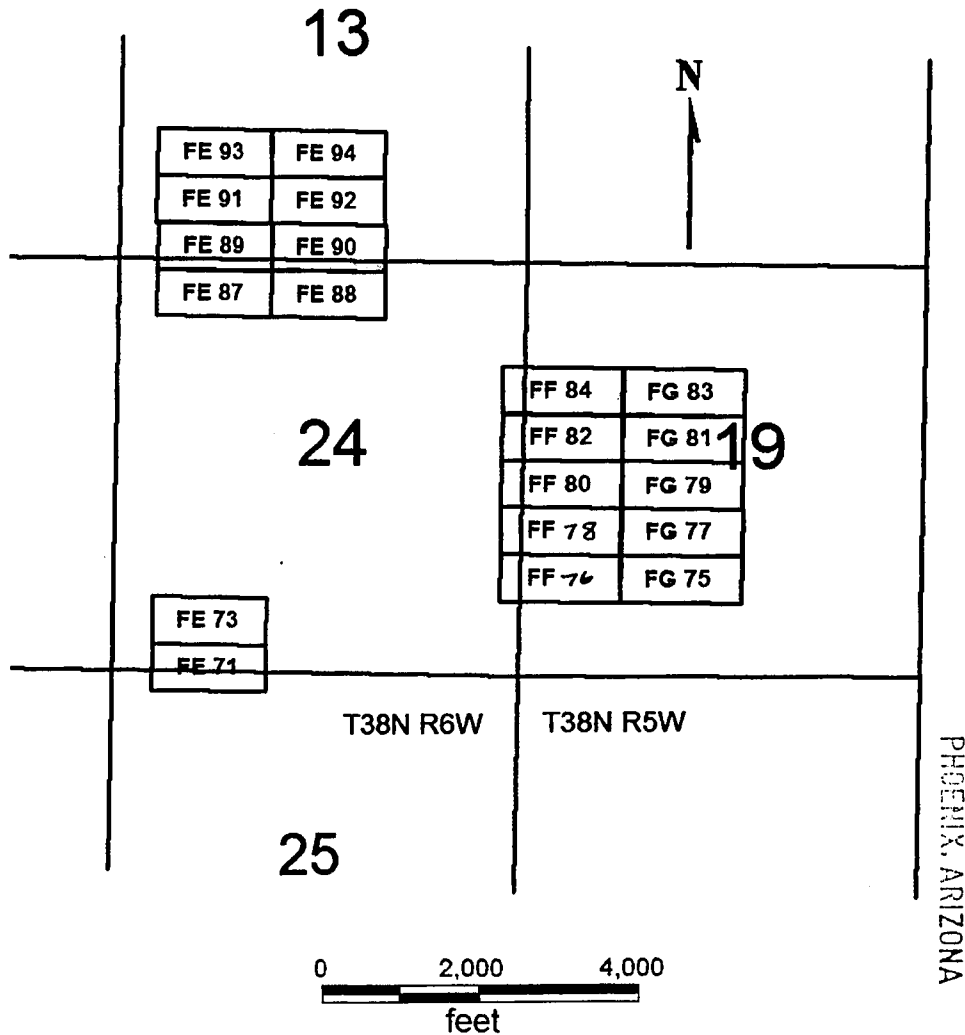
PHOENIX, ARIZONA

2007 MAR 12 A 11:20

RECEIVED
B.L.M. AZ STATE OFFICE

AMC 380447

**FE 71, 73, 87-94
FF 76-84 (EVENS)
FG 75-83 (ODDS)
T38N, R6W AND R5W**



2001 MAR 12 A 11:20

RECEIVED
B.L.M. AZ STATE OFFICE

**FE 71, 73 89-94
FF 76-84 (EVENS)
FG 75-83 (ODDS)**

All claims are 1500 x 600

Sides are E-W and ends are N-S

All locations, corners and end centers are 5' 2x2 wood posts with metal tags

Located by:

Patrick Hillard

Box 388

Kanab, Utah 84741

Mohave Co., Arizona
Sections 13, 24, 25 T38N, R6W
Section 19, T38N, R5W
Gila Salt River Meridian

AMC 380447

Return to:

Judy M. Pratt
2182 So. Dover Way
Lakewood, CO 80227

LOCATION NOTICE FOR LODE MINING CLAIM

NOTICE IS HEREBY GIVEN that the **FE 88** lode mining claim has been located by Patrick Hillard, whose current mailing address is P.O. Box 388, Kanab, UT, 84741.

The general course of this claim is EAST and it is situated in Mohave County, Arizona.

The claim is 1,500 feet in length and 600 feet in width. This claim runs from the location monument on which this location notice is posted approximately 10 feet in a(n) WEST direction to the WEST end line and 1,490 feet in a(n) EAST direction to the EAST end line. The claim is marked by six monuments, one at each corner and one at the center of each end line of the claim.

The location monument on which this notice is posted is situated within Section 24, T38N, R6W Gila Salt River Base and Meridian, Arizona, and this claim encompasses portions of the following quarter section(s), Section(s), Township(s) and Range(s), Gila Salt River Base and Meridian, Arizona:


NW AND NE SEC 24, T38N, R6W

The locality of this claim with reference to some natural object or permanent monument and additional information (if any) concerning its locality are as follows:

The SOUTHWEST corner of this claim is 15180 feet North and 8150 feet West from the SE corner, Section 31, T38N, R5W.

Dated and posted on the ground January 19, 2007.

LOCATOR



~~Agent for~~ Patrick Hillard

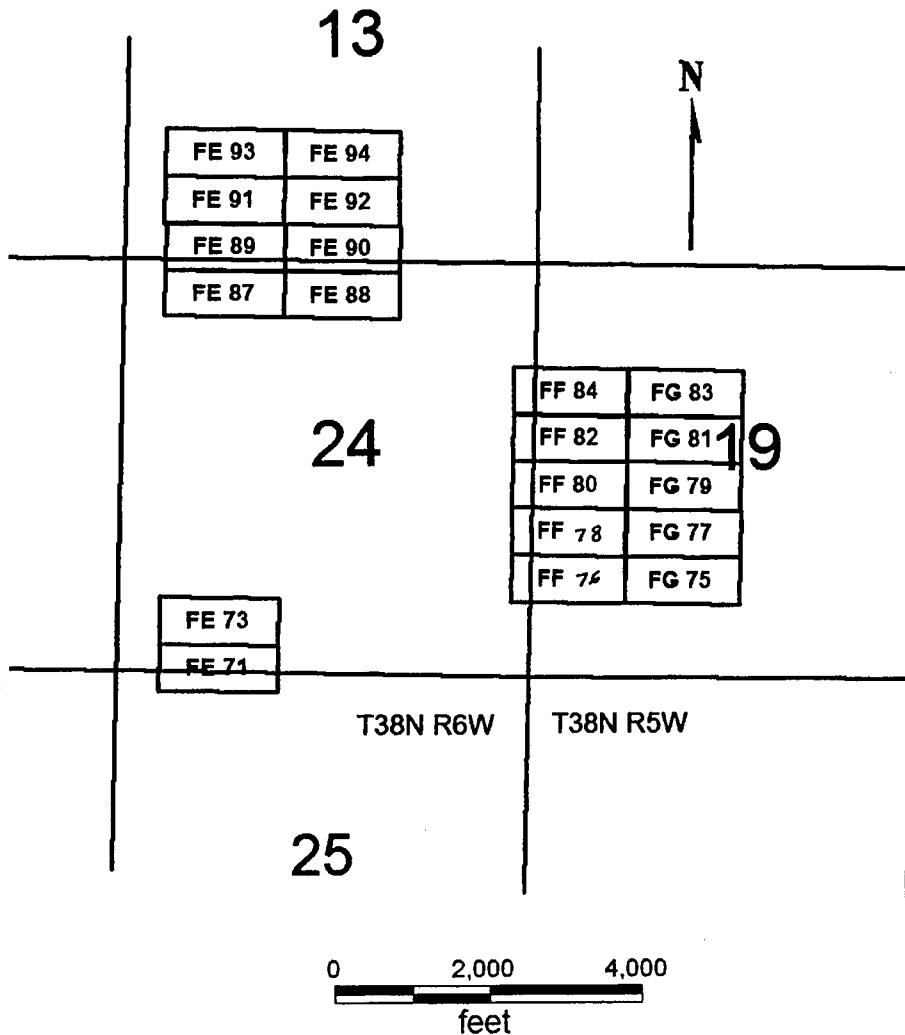
PHOENIX, ARIZONA

2007 MAR 12 A 11:20

RECEIVED
B.L.M. AZ STATE OFFICE

AMC 380448

FE 71, 73, 87-94
 FF 76-84 (EVENS)
 FG 75-83 (ODDS)
 T38N, R4W AND R5W



RECEIVED
 B.L.M. AZ STATE OFFICE
 2007 MAR 12 A 11:20
 PHOENIX, ARIZONA

FE 71, 73 89-94
 FF 76-84 (EVENS)
 FG 75-83 (ODDS)

All claims are 1500 x 600

Sides are E-W and ends are N-S

All locations, corners and end centers are 5' 2x2 wood posts with metal tags

Located by:

Patrick Hillard

Box 388

Kanab, Utah 84741

Mohave Co., Arizona
 Sections 13, 24, 25 T38N, R6W
 Section 19, T38N, R5W
 Gila Salt River Meridian

AMC 380448

28

Return to: Patrick Hillard
Box 388
Kanab, UT 84741



PAGE: 1 of 2 FEE # 2007102104

B: 7043 P: 834

OFFICIAL RECORDS
OF MOHAVE COUNTY
JOAN MCCALL,
COUNTY RECORDER



12/07/2007 11:08 AM Fee: \$14.00
DOC TYPE: AMDMINE
PAID BY: JUDY M PRATT

AMENDED LOCATION NOTICE FOR LODE MINING CLAIM

This notice is to amend the location notice for the following claim: FE 89: AMC380449, Mohave Co. Reference 2007022937, located on 19-Jan-2007.

NOTICE IS HEREBY GIVEN that the **FE 89** lode mining claim has been located by Patrick Hillard, whose current mailing address is P.O. Box 388, Kanab, UT, 84741.

The general course of this claim is WEST and it is situated in Mohave County, Arizona.

The claim is 1,500 feet in length and 600 feet in width. This claim runs from the location monument on which this location notice is posted approximately 10 feet in a(n) EAST direction to the EAST end line and 1,490 feet in a(n) WEST direction to the WEST end line. The claim is marked by six monuments, one at each corner and one at the center of each end line of the claim.

The location monument on which this notice is posted is situated within Section 13, T38N, R6W Gila Salt River Base and Meridian, Arizona, and this claim encompasses portions of the following quarter section(s), Section(s), Township(s) and Range(s), Gila Salt River Base and Meridian, Arizona:

SW SEC 13, NW SEC 24, T38N, R6W

The locality of this claim with reference to some natural object or permanent monument and additional information (if any) concerning its locality are as follows:

The SOUTHEAST corner of this claim is 15780 feet North and 8150 feet West from the SE corner, Section 31, T38N, R5W.

Amended this 1st day of November, 2007

RECEIVED
B.L.M. AZ STATE OFFICE

2008 FEB 28 A 10:28

PHOENIX, ARIZONA

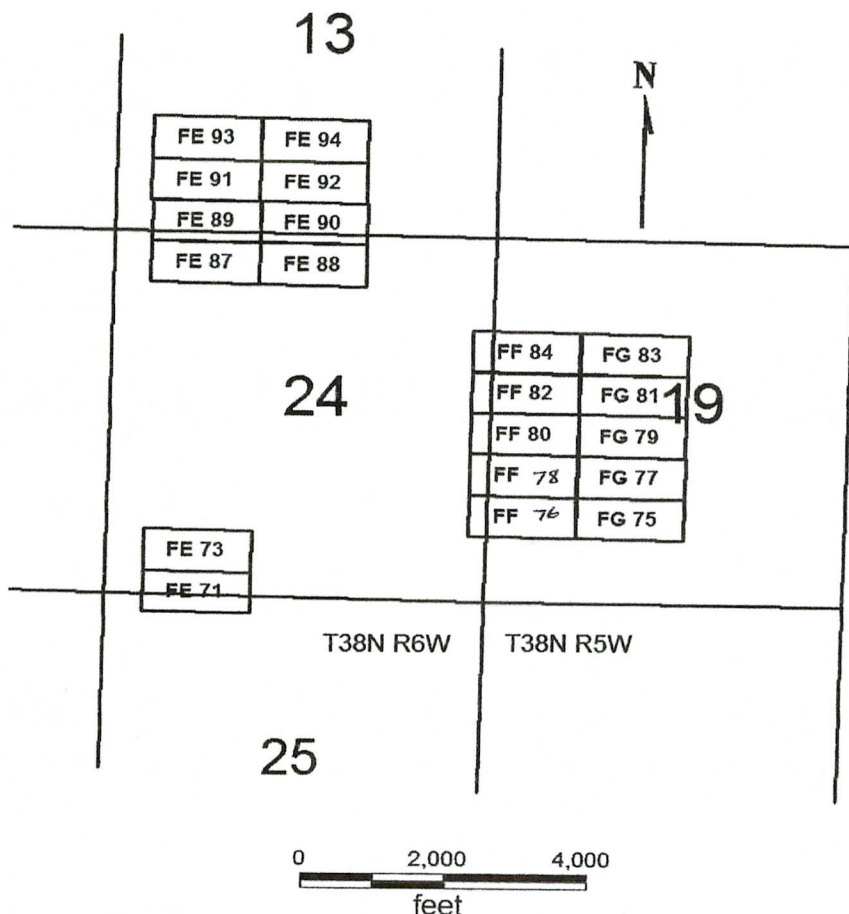
Judy M Pratt
Judy M Pratt, agent for Patrick Hillard

Filed for
County Recorder

AMC 380449

FE 71, 73, 87-94
FF 76-84 (EVENS)
FG 75-83 (ODDS)
T38N, R6W AND R5W

835



FE 71, 73 89-94
FF 76-84 (EVENS)
FG 75-83 (ODDS)

All claims are 1500 x 600

Sides are E-W and ends are N-S

All locations, corners and end centers are 5' 2x2 wood posts with metal tags

Located by:

Patrick Hillard

Box 388

Kanab, Utah 84741

Mohave Co., Arizona

Sections 13, 24, 25 T38N, R6W

Section 19, T38N, R5W

Gila Salt River Meridian

RECEIVED
B.L.M. AZ STATE OFFICE

2008 FEB 28

PHOENIX, ARIZONA

AMC 380426

Return to: Patrick Hillard
Box 388
Kanab, UT 84741

AMENDED LOCATION NOTICE FOR LODE MINING CLAIM

This notice is to amend the location notice for the following claim: FE 89: AMC380449, Mohave Co. Reference 2007022937, located on 19-Jan-2007.

NOTICE IS HEREBY GIVEN that the **FE 89** lode mining claim has been located by Patrick Hillard, whose current mailing address is P.O. Box 388, Kanab, UT, 84741.

The general course of this claim is WEST and it is situated in Mohave County, Arizona.

The claim is 1,500 feet in length and 600 feet in width. This claim runs from the location monument on which this location notice is posted approximately 10 feet in a(n) EAST direction to the EAST end line and 1,490 feet in a(n) WEST direction to the WEST end line. The claim is marked by six monuments, one at each corner and one at the center of each end line of the claim.

The location monument on which this notice is posted is situated within Section 13, T38N, R6W Gila Salt River Base and Meridian, Arizona, and this claim encompasses portions of the following quarter section(s), Section(s), Township(s) and Range(s), Gila Salt River Base and Meridian, Arizona:

SW SEC 13, NW SEC 24, T38N, R6W

The locality of this claim with reference to some natural object or permanent monument and additional information (if any) concerning its locality are as follows:

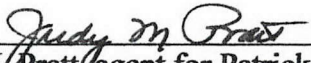
The SOUTHEAST corner of this claim is 15780 feet North and 8150 feet West from the SE corner, Section 31, T38N, R5W.

Amended this 1st day of November, 2007

PHOENIX, ARIZONA

2007 DEC - 7 A 9:30

RECEIVED
B.L.M. AZ STATE OFFICE

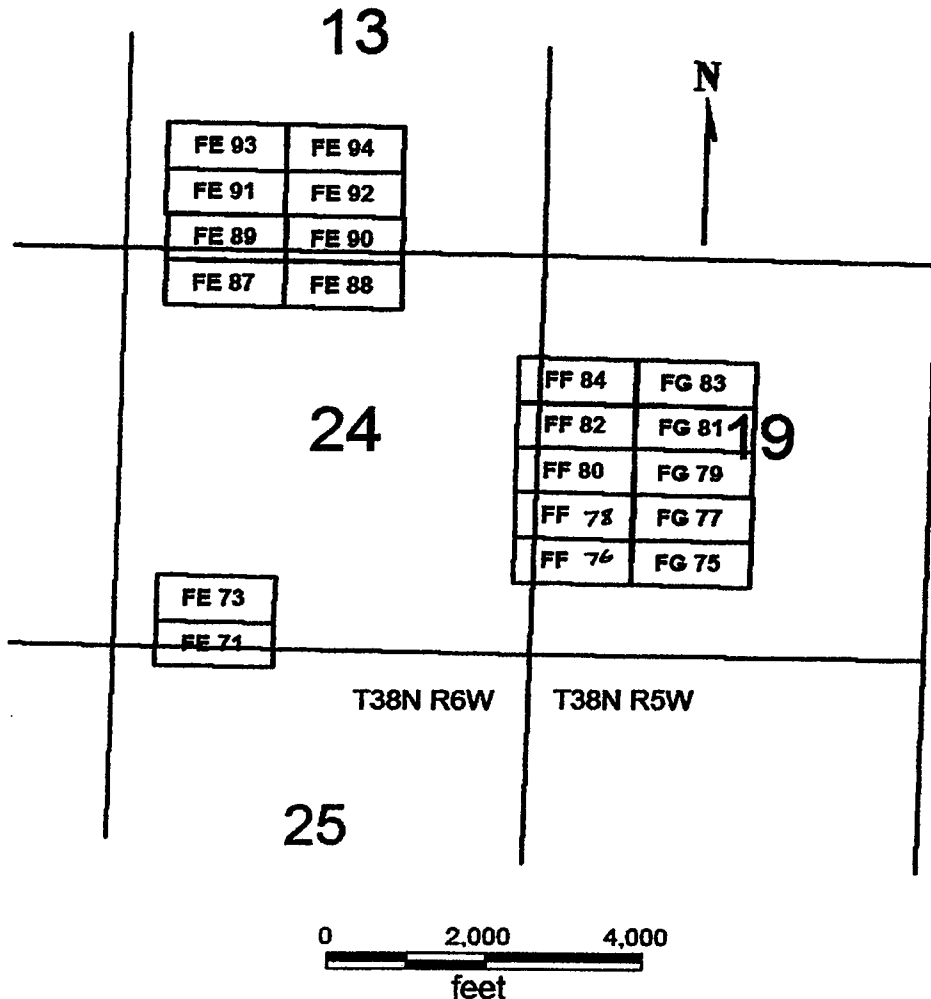

Judy M. Pratt, agent for Patrick Hillard

RECEIVED
B.L.M. AZ STATE OFFICE

2007 DEC -7 A 9:30

PHOENIX, ARIZONA

FE 71, 73, 87-94
FF 76-84 (EVENS)
FG 75-83 (ODDS)
T38N, R6W AND R5W



FE 71, 73 89-94
FF 76-84 (EVENS)
FG 75-83 (ODDS)

Sides are E-W and ends are N-S

All locations, corners and end centers are 5' 2x2 wood posts with metal tags
Located by:

Patrick Hillard

Box 388
Kanab, Utah 84741

All claims are 1500 x 600

Mohave Co., Arizona
Sections 13, 24, 25 T38N, R6W
Section 19, T38N, R5W
Gila Salt River Meridian

Return to:

Judy M. Pratt
2182 So. Dover Way
Lakewood, CO 80227

LOCATION NOTICE FOR LODE MINING CLAIM

NOTICE IS HEREBY GIVEN that the **FE 89** lode mining claim has been located by Patrick Hillard, whose current mailing address is P.O. Box 388, Kanab, UT, 84741.

The general course of this claim is WEST and it is situated in Mohave County, Arizona.

The claim is 1,500 feet in length and 600 feet in width. This claim runs from the location monument on which this location notice is posted approximately 10 feet in a(n) EAST direction to the EAST end line and 1,490 feet in a(n) WEST direction to the WEST end line. The claim is marked by six monuments, one at each corner and one at the center of each end line of the claim.

The location monument on which this notice is posted is situated within Section 13, T38N, R6W Gila Salt River Base and Meridian, Arizona, and this claim encompasses portions of the following quarter section(s), Section(s), Township(s) and Range(s), Gila Salt River Base and Meridian, Arizona:

SW SEC 13, SW SEC 24, T38N, R6W

The locality of this claim with reference to some natural object or permanent monument and additional information (if any) concerning its locality are as follows:

The SOUTHEAST corner of this claim is 15780 feet North and 8150 feet West from the SE corner, Section 31, T38N, R5W.

Dated and posted on the ground January 19, 2007.

LOCATOR


Agent for Patrick Hillard

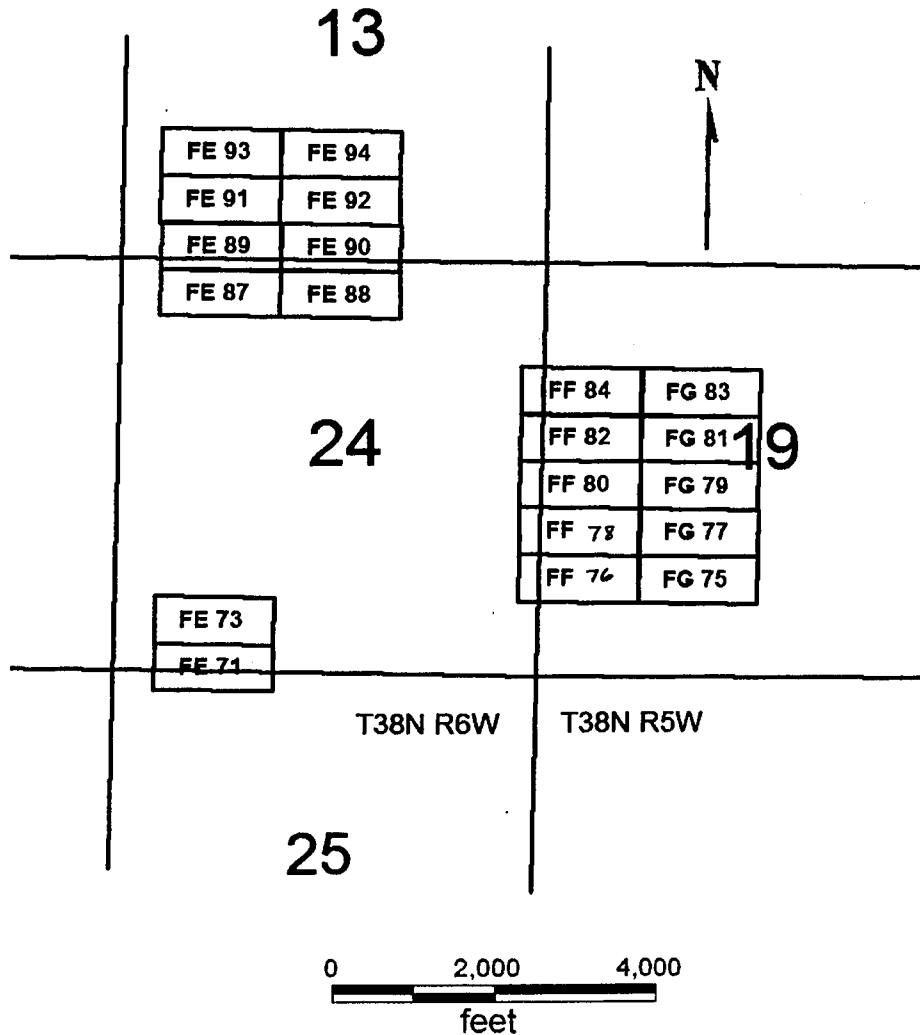
PHOENIX, ARIZONA

2007 MAR 12 A 11:21

RECEIVED
B.L.M. AZ STATE OFFICE

AMC 380449

FE 71, 73, 87-94
 FF 76-84 (EVENS)
 FG 75-83 (ODDS)
 T38N, R6W AND R5W



PHOENIX, ARIZONA

2007 MAR 12 A 11:21

RECEIVED
 B.L.M. AZ STATE OFFICE

FE 71, 73 89-94
 FF 76-84 (EVENS)
 FG 75-83 (ODDS)

All claims are 1500 x 600

Sides are E-W and ends are N-S

All locations, corners and end centers are 5' 2x2 wood posts with metal tags

Located by:

Patrick Hillard

Box 388

Kanab, Utah 84741

Mohave Co., Arizona
 Sections 13, 24, 25 T38N, R6W
 Section 19, T38N, R5W
 Gila Salt River Meridian

AMC 380449



PAGE: 1 of 2 FEE # 2007102105

B: 7043 P: 836

OFFICIAL RECORDS
OF MOHAVE COUNTY
JOAN MCCALL,
COUNTY RECORDER



12/07/2007 11:08 AM Fee: \$14.00
DOC TYPE: AMDMINE
PAID BY: JUDY M PRATT

Return to: Patrick Hillard
Box 388
Kanab, UT 84741

AMENDED LOCATION NOTICE FOR LODE MINING CLAIM

This notice is to amend the location notice for the following claim: FE 90: AMC380450, Mohave Co. Reference 2007022938, located on 19-Jan-2007.

NOTICE IS HEREBY GIVEN that the **FE 90** lode mining claim has been located by Patrick Hillard, whose current mailing address is P.O. Box 388, Kanab, UT, 84741.

The general course of this claim is EAST and it is situated in Mohave County, Arizona.

The claim is 1,500 feet in length and 600 feet in width. This claim runs from the location monument on which this location notice is posted approximately 10 feet in a(n) WEST direction to the WEST end line and 1,490 feet in a(n) EAST direction to the EAST end line. The claim is marked by six monuments, one at each corner and one at the center of each end line of the claim.

The location monument on which this notice is posted is situated within Section 13, T38N, R6W Gila Salt River Base and Meridian, Arizona, and this claim encompasses portions of the following quarter section(s), Section(s), Township(s) and Range(s), Gila Salt River Base and Meridian, Arizona:

SW AND SE SEC 13, NW AND NE SEC 24, T38N, R6W

The locality of this claim with reference to some natural object or permanent monument and additional information (if any) concerning its locality are as follows:

The SOUTHWEST corner of this claim is 15780 feet North and 8150 feet West from the SE corner, Section 31, T38N, R5W.

Amended this 1st day of November, 2007

RECEIVED
B.L.M. AZ STATE OFFICE

2008 FEB 28 A 10:28

PHOENIX, ARIZONA

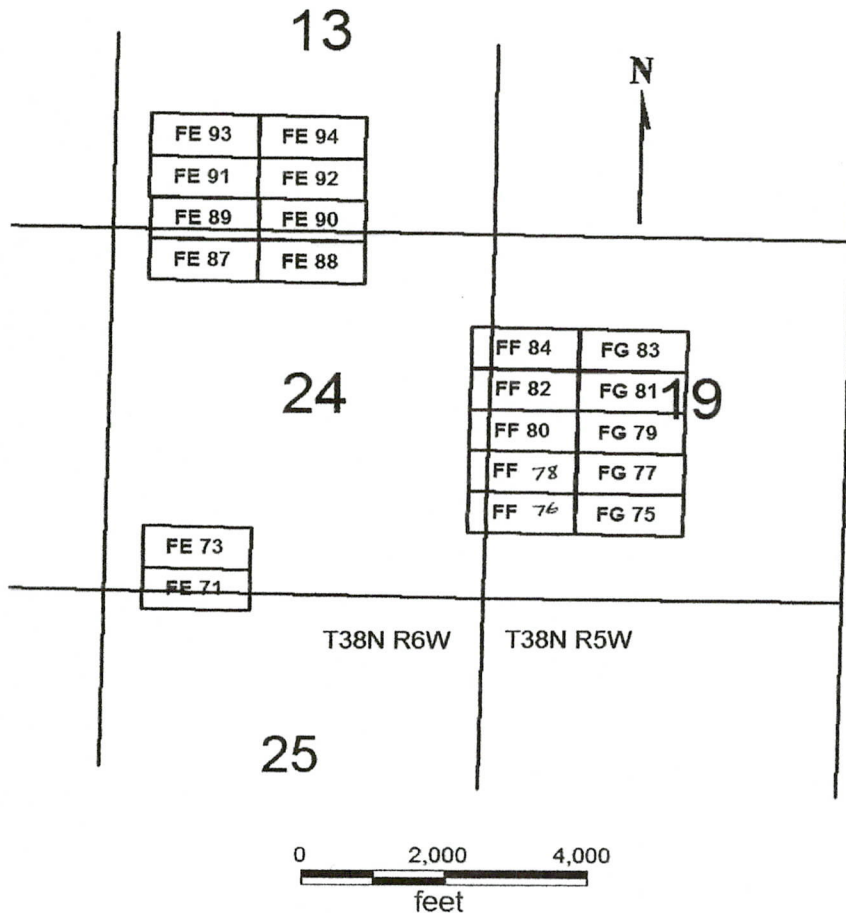
Judy M Pratt
Judy M. Pratt, agent for Patrick Hillard

*Filed for
County Recorder*

AMC 380450
~~AMC 380450~~

837

FE 71, 73, 87-94
FF 76-84 (EVENS)
FG 75-83 (ODDS)
T38N, R6W AND R5W



FE 71, 73 89-94
FF 76-84 (EVENS)
FG 75-83 (ODDS)

All claims are 1500 x 600

Sides are E-W and ends are N-S

All locations, corners and end centers are 5' 2x2 wood posts with metal tags

Located by:

Patrick Hillard

Mohave Co., Arizona

Box 388

Sections 13, 24, 25 T38N, R6W

Kanab, Utah 84741

Section 19, T38N, R5W

Gila Salt River Meridian

RECEIVED
B.L.M. AZ STATE OFFICE

2008 FEB 28 A 10:28

PHOENIX, ARIZONA

AMC 380426

Return to: Patrick Hillard
Box 388
Kanab, UT 84741

AMENDED LOCATION NOTICE FOR LODE MINING CLAIM

This notice is to amend the location notice for the following claim: FE 90: AMC380450, Mohave Co. Reference 2007022938, located on 19-Jan-2007.

NOTICE IS HEREBY GIVEN that the **FE 90** lode mining claim has been located by Patrick Hillard, whose current mailing address is P.O. Box 388, Kanab, UT, 84741.

The general course of this claim is EAST and it is situated in Mohave County, Arizona.

The claim is 1,500 feet in length and 600 feet in width. This claim runs from the location monument on which this location notice is posted approximately 10 feet in a(n) WEST direction to the WEST end line and 1,490 feet in a(n) EAST direction to the EAST end line. The claim is marked by six monuments, one at each corner and one at the center of each end line of the claim.

The location monument on which this notice is posted is situated within Section 13, T38N, R6W Gila Salt River Base and Meridian, Arizona, and this claim encompasses portions of the following quarter section(s), Section(s), Township(s) and Range(s), Gila Salt River Base and Meridian, Arizona:

SW AND SE SEC 13, NW AND NE SEC 24, T38N, R6W

The locality of this claim with reference to some natural object or permanent monument and additional information (if any) concerning its locality are as follows:

The SOUTHWEST corner of this claim is 15780 feet North and 8150 feet West from the SE corner, Section 31, T38N, R5W.

Amended this 1st day of November, 2007

PHOENIX, ARIZONA

2007 DEC -7 A 9:30

RECEIVED
B.L.M. AZ STATE OFFICE

Judy M. Pratt
Judy M. Pratt, agent for Patrick Hillard

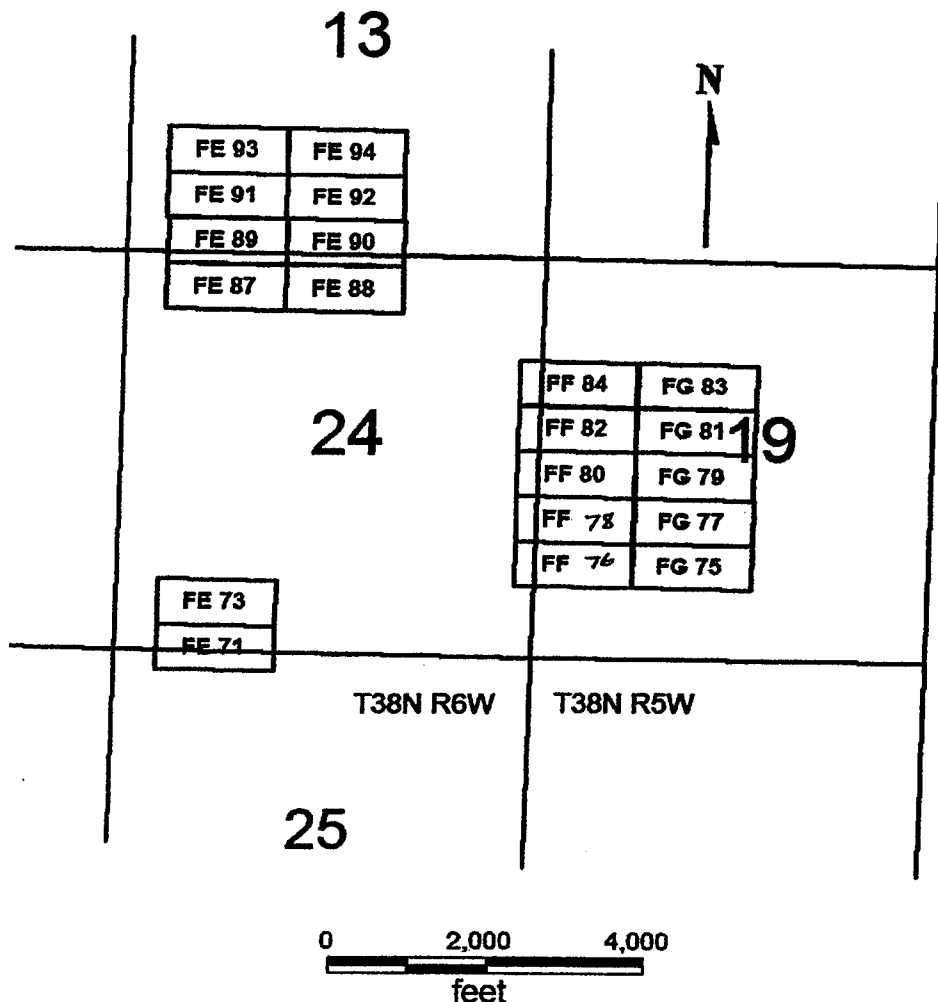
ENTERED IN COMPUTER
RE 5/22/08

RECEIVED
B.L.M. AZ STATE OFFICE

2007 DEC -7 A 9:30

PHOENIX, ARIZONA

FE 71, 73, 87-94
FF 76-84 (EVENS)
FG 75-83 (ODDS)
T38N, R6W AND R5W



FE 71, 73 89-94
FF 76-84 (EVENS)
FG 75-83 (ODDS)

All claims are 1500 x 600

Sides are E-W and ends are N-S

All locations, corners and end centers are 5' 2x2 wood posts with metal tags

Located by:

Patrick Hillard

Box 388
Kanab, Utah 84741

Mohave Co., Arizona
Sections 13, 24, 25 T38N, R6W
Section 19, T38N, R5W
Gila Salt River Meridian

Return to:

Judy M. Pratt
2182 So. Dover Way
Lakewood, CO 80227

LOCATION NOTICE FOR LODE MINING CLAIM

NOTICE IS HEREBY GIVEN that the **FE 90** lode mining claim has been located by Patrick Hillard, whose current mailing address is P.O. Box 388, Kanab, UT, 84741.

The general course of this claim is EAST and it is situated in Mohave County, Arizona.

The claim is 1,500 feet in length and 600 feet in width. This claim runs from the location monument on which this location notice is posted approximately 10 feet in a(n) WEST direction to the WEST end line and 1,490 feet in a(n) EAST direction to the EAST end line. The claim is marked by six monuments, one at each corner and one at the center of each end line of the claim.

The location monument on which this notice is posted is situated within Section 13, T38N, R6W Gila Salt River Base and Meridian, Arizona, and this claim encompasses portions of the following quarter section(s), Section(s), Township(s) and Range(s), Gila Salt River Base and Meridian, Arizona:

SW AND SE SEC 13, SW AND NW SEC 24, T38N, R6W

The locality of this claim with reference to some natural object or permanent monument and additional information (if any) concerning its locality are as follows:

The SOUTHWEST corner of this claim is 15780 feet North and 8150 feet West from the SE corner, Section 31, T38N, R5W.

Dated and posted on the ground January 19, 2007.

LOCATOR

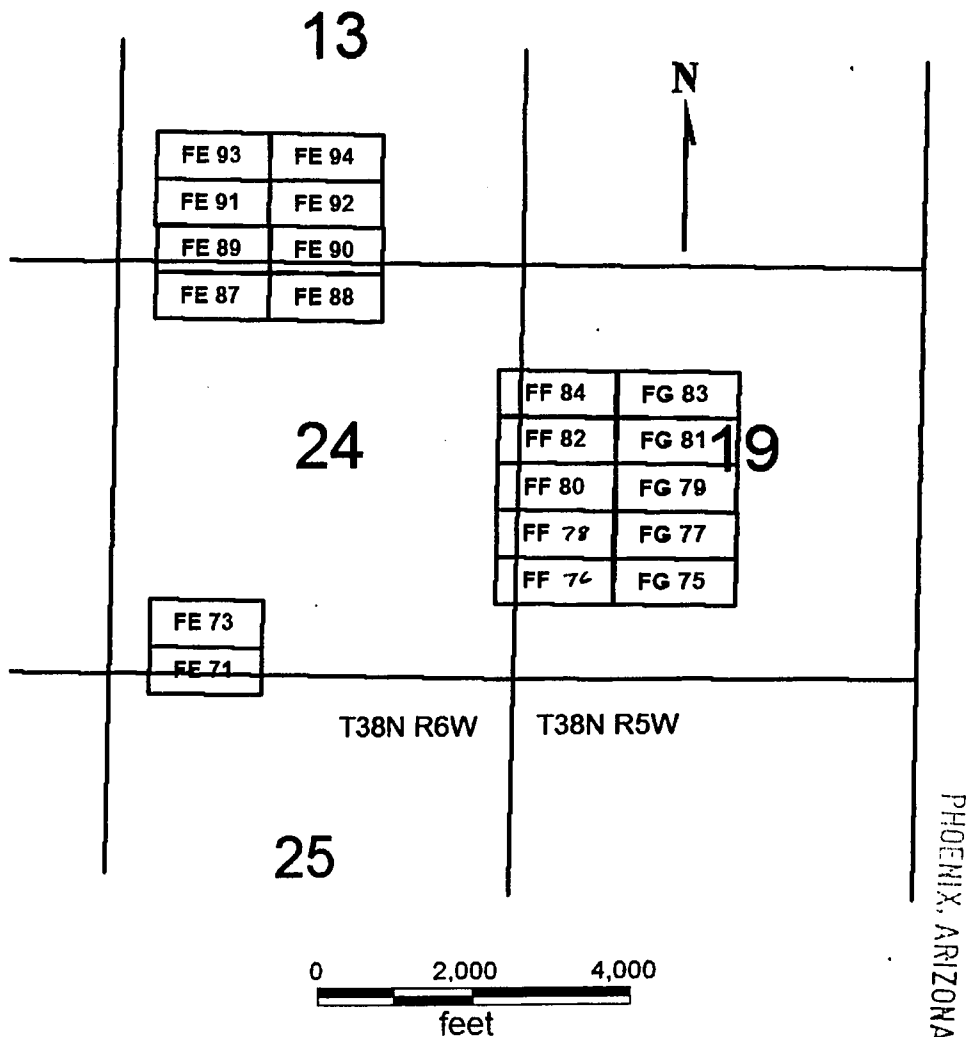


~~Agent for~~ Patrick Hillard

RECEIVED
B.L.M. AZ STATE OFFICE
2007 MAR 12 A 11:21
PHOENIX, ARIZONA

AMC 380450

FE 71, 73, 87-94
 FF 76-84 (EVENS)
 FG 75-83 (ODDS)
 T38N, R6W AND R5W



RECEIVED
 B.L.M. AZ STATE OFFICE
 2007 MAR 12 A 11:21

FE 71, 73 89-94
 FF 76-84 (EVENS)
 FG 75-83 (ODDS)

All claims are 1500 x 600

Sides are E-W and ends are N-S

All locations, corners and end centers are 5' 2x2 wood posts with metal tags

Located by:

Patrick Hillard

Box 388

Kanab, Utah 84741

Mohave Co., Arizona
 Sections 13, 24, 25 T38N, R6W
 Section 19, T38N, R5W
 Gila Salt River Meridian

AMC 380450

Return to:

Judy M. Pratt
2182 So. Dover Way
Lakewood, CO 80227

LOCATION NOTICE FOR LODE MINING CLAIM

NOTICE IS HEREBY GIVEN that the **FE 91** lode mining claim has been located by Patrick Hillard, whose current mailing address is P.O. Box 388, Kanab, UT, 84741.

The general course of this claim is WEST and it is situated in Mohave County, Arizona.

The claim is 1,500 feet in length and 600 feet in width. This claim runs from the location monument on which this location notice is posted approximately 10 feet in a(n) EAST direction to the EAST end line and 1,490 feet in a(n) WEST direction to the WEST end line. The claim is marked by six monuments, one at each corner and one at the center of each end line of the claim.

The location monument on which this notice is posted is situated within Section 13, T38N, R6W Gila Salt River Base and Meridian, Arizona, and this claim encompasses portions of the following quarter section(s), Section(s), Township(s) and Range(s), Gila Salt River Base and Meridian, Arizona:

SW SEC 13, T38N, R6W

The locality of this claim with reference to some natural object or permanent monument and additional information (if any) concerning its locality are as follows:

The SOUTHEAST corner of this claim is 16380 feet North and 8150 feet West from the SE corner, Section 31, T38N, R5W.

Dated and posted on the ground February 27, 2007.

LOCATOR


Agent for Patrick Hillard

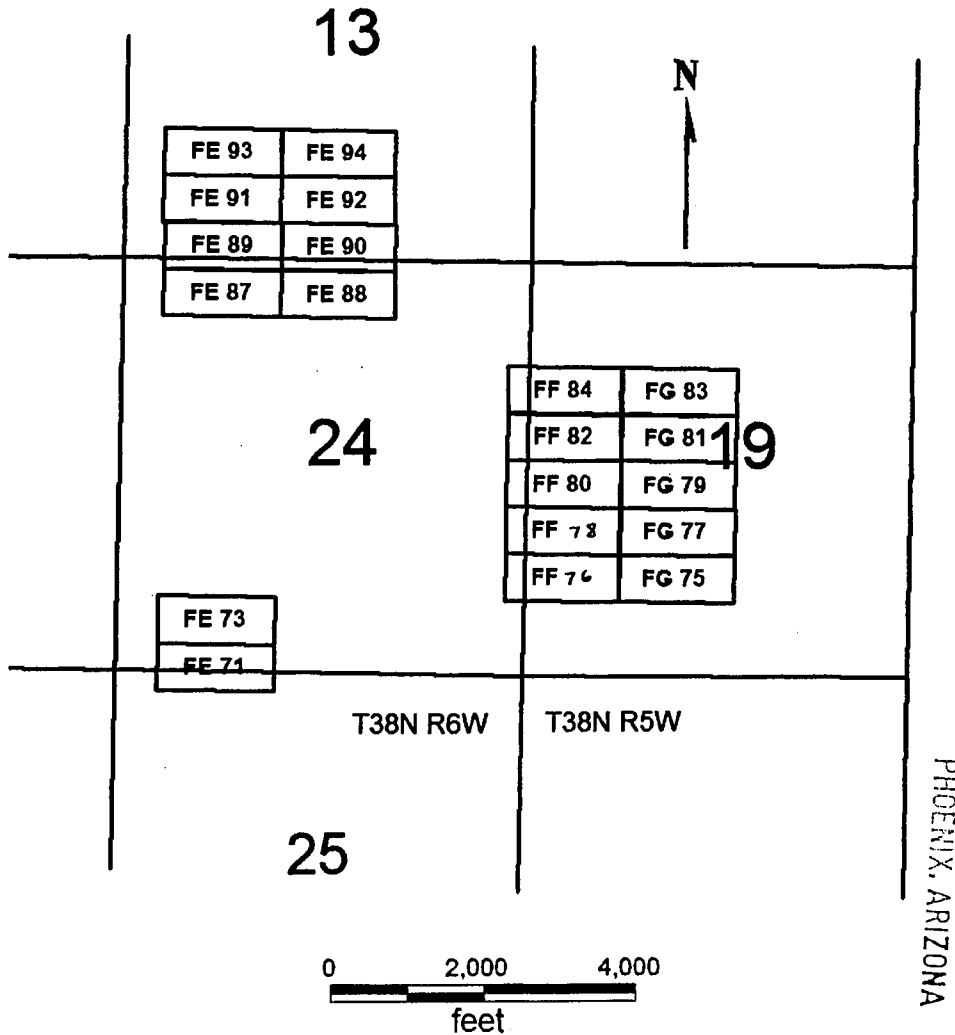
PHOENIX, ARIZONA

2007 MAR 12 A 11:21

RECEIVED
B.L.M. AZ STATE OFFICE

AMC 380451

FE 71, 73, 87-94
 FF 76-84 (EVENS)
 FG 75-83 (ODDS)
 T38N, R6W AND R5W



RECEIVED
 B.L.M. AZ STATE OFFICE
 2007 MAR 12 A 11:21

FE 71, 73 89-94
 FF 76-84 (EVENS)
 FG 75-83 (ODDS)

All claims are 1500 x 600

Sides are E-W and ends are N-S

All locations, corners and end centers are 5' 2x2 wood posts with metal tags

Located by:

Patrick Hillard

Box 388
 Kanab, Utah 84741

Mohave Co., Arizona
 Sections 13, 24, 25 T38N, R6W
 Section 19, T38N, R5W
 Gila Salt River Meridian

AMC 380451

Return to:

Judy M. Pratt
2182 So. Dover Way
Lakewood, CO 80227

LOCATION NOTICE FOR LODE MINING CLAIM

NOTICE IS HEREBY GIVEN that the **FE 92** lode mining claim has been located by Patrick Hillard, whose current mailing address is P.O. Box 388, Kanab, UT, 84741.

The general course of this claim is EAST and it is situated in Mohave County, Arizona.

The claim is 1,500 feet in length and 600 feet in width. This claim runs from the location monument on which this location notice is posted approximately 10 feet in a(n) WEST direction to the WEST end line and 1,490 feet in a(n) EAST direction to the EAST end line. The claim is marked by six monuments, one at each corner and one at the center of each end line of the claim.

The location monument on which this notice is posted is situated within Section 13, T38N, R6W Gila Salt River Base and Meridian, Arizona, and this claim encompasses portions of the following quarter section(s), Section(s), Township(s) and Range(s), Gila Salt River Base and Meridian, Arizona:


SW AND SE SEC 13, T38N, R6W

The locality of this claim with reference to some natural object or permanent monument and additional information (if any) concerning its locality are as follows:

The SOUTHWEST corner of this claim is 16380 feet North and 8150 feet West from the SE corner, Section 31, T38N, R5W.

Dated and posted on the ground February 27, 2007.

LOCATOR

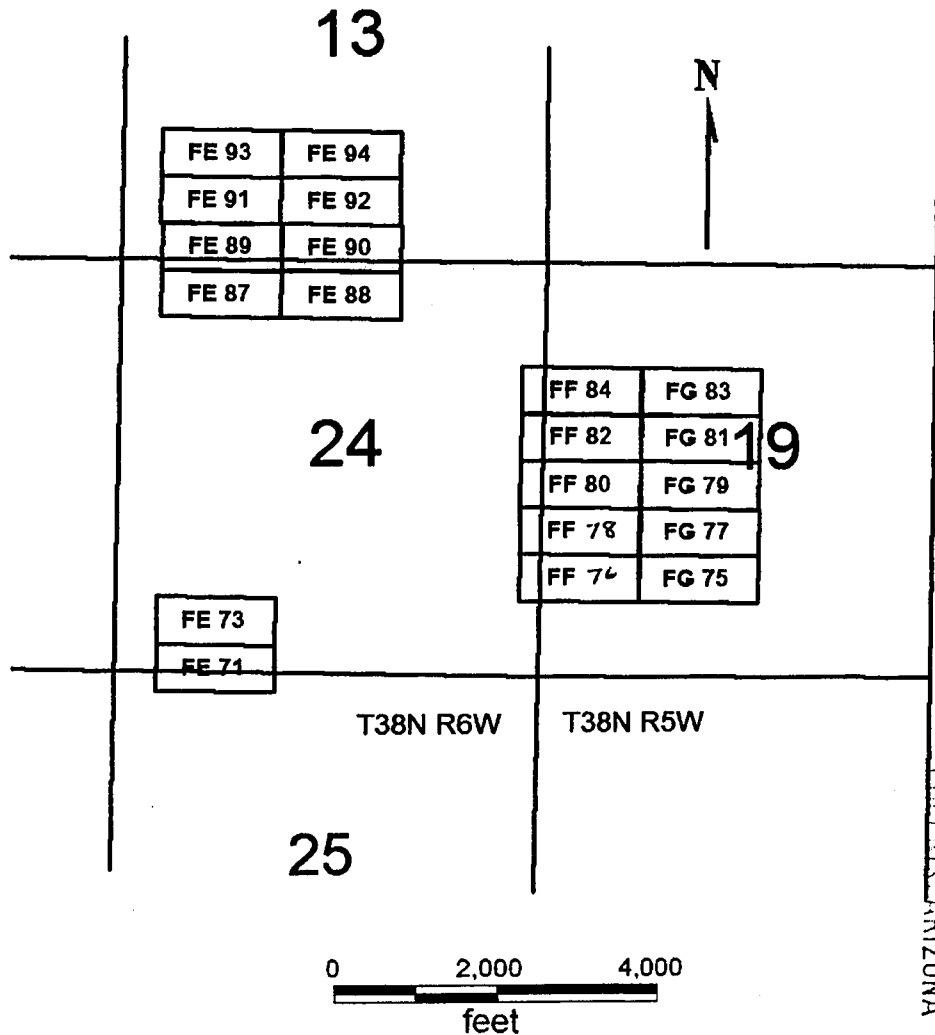


Agent for Patrick Hillard

RECEIVED
B.L.M. AZ STATE OFFICE
2007 MAR 12 A 11:21
PHOENIX, ARIZONA

AMC 380452

FE 71, 73, 87-94
 FF 76-84 (EVENS)
 FG 75-83 (ODDS)
 T38N, R6W AND R5W



2007 MAR 12 A 11:21

RECEIVED
 B.L.M. AZ STATE OFFICE

FE 71, 73 89-94
 FF 76-84 (EVENS)
 FG 75-83 (ODDS)

All claims are 1500 x 600

Sides are E-W and ends are N-S

All locations, corners and end centers are 5' 2x2 wood posts with metal tags

Located by:

Patrick Hillard

Box 388

Kanab, Utah 84741

Mohave Co., Arizona
 Sections 13, 24, 25 T38N, R6W
 Section 19, T38N, R5W
 Gila Salt River Meridian

AMC 380452

Return to:

Judy M. Pratt
2182 So. Dover Way
Lakewood, CO 80227

LOCATION NOTICE FOR LODE MINING CLAIM

NOTICE IS HEREBY GIVEN that the **FE 93** lode mining claim has been located by Patrick Hillard, whose current mailing address is P.O. Box 388, Kanab, UT, 84741.

The general course of this claim is WEST and it is situated in Mohave County, Arizona.

The claim is 1,500 feet in length and 600 feet in width. This claim runs from the location monument on which this location notice is posted approximately 10 feet in a(n) EAST direction to the EAST end line and 1,490 feet in a(n) WEST direction to the WEST end line. The claim is marked by six monuments, one at each corner and one at the center of each end line of the claim.

The location monument on which this notice is posted is situated within Section 13, T38N, R6W Gila Salt River Base and Meridian, Arizona, and this claim encompasses portions of the following quarter section(s), Section(s), Township(s) and Range(s), Gila Salt River Base and Meridian, Arizona:


SW SEC 13, T38N, R6W

The locality of this claim with reference to some natural object or permanent monument and additional information (if any) concerning its locality are as follows:

The SOUTHEAST corner of this claim is 16980 feet North and 8150 feet West from the SE corner, Section 31, T38N, R5W.

Dated and posted on the ground February 27, 2007.

LOCATOR



~~Agent for~~ Patrick Hillard

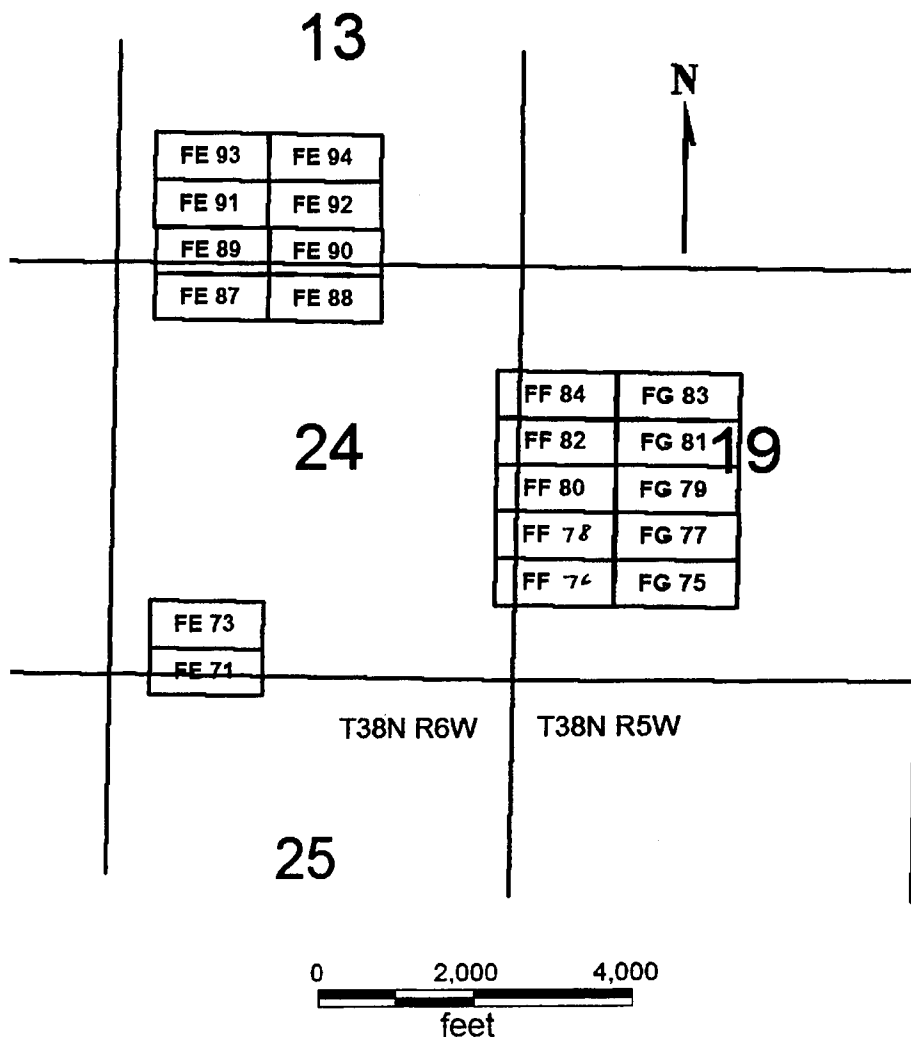
PHOENIX, ARIZONA

2007 MAR 12 | A 11:21

RECEIVED
B.L.M. AZ STATE OFFICE

AMC 380453

FE 71, 73, 87-94
 FF 76-84 (EVENS)
 FG 75-83 (ODDS)
 T38N, R6W AND R5W



RECEIVED
 B.L.M. AZ STATE OFFICE
 2007 MAR 12 A 11:21

FE 71, 73 89-94
 FF 76-84 (EVENS)
 FG 75-83 (ODDS)

All claims are 1500 x 600

Sides are E-W and ends are N-S

All locations, corners and end centers are 5' 2x2 wood posts with metal tags

Located by:

Patrick Hillard

Box 388
 Kanab, Utah 84741

Mohave Co., Arizona
 Sections 13, 24, 25 T38N, R6W
 Section 19, T38N, R5W
 Gila Salt River Meridian

AMC 380453

Return to:

Judy M. Pratt
2182 So. Dover Way
Lakewood, CO 80227

LOCATION NOTICE FOR LODE MINING CLAIM

NOTICE IS HEREBY GIVEN that the **FE 94** lode mining claim has been located by Patrick Hillard, whose current mailing address is P.O. Box 388, Kanab, UT, 84741.

The general course of this claim is EAST and it is situated in Mohave County, Arizona.

The claim is 1,500 feet in length and 600 feet in width. This claim runs from the location monument on which this location notice is posted approximately 10 feet in a(n) WEST direction to the WEST end line and 1,490 feet in a(n) EAST direction to the EAST end line. The claim is marked by six monuments, one at each corner and one at the center of each end line of the claim.

The location monument on which this notice is posted is situated within Section 13, T38N, R6W Gila Salt River Base and Meridian, Arizona, and this claim encompasses portions of the following quarter section(s), Section(s), Township(s) and Range(s), Gila Salt River Base and Meridian, Arizona:

SW AND SE SEC 13, T38N, R6W

The locality of this claim with reference to some natural object or permanent monument and additional information (if any) concerning its locality are as follows:

The SOUTHWEST corner of this claim is 16980 feet North and 8150 feet West from the SE corner, Section 31, T38N, R5W.

Dated and posted on the ground February 27, 2007.

LOCATOR


Agent for Patrick Hillard

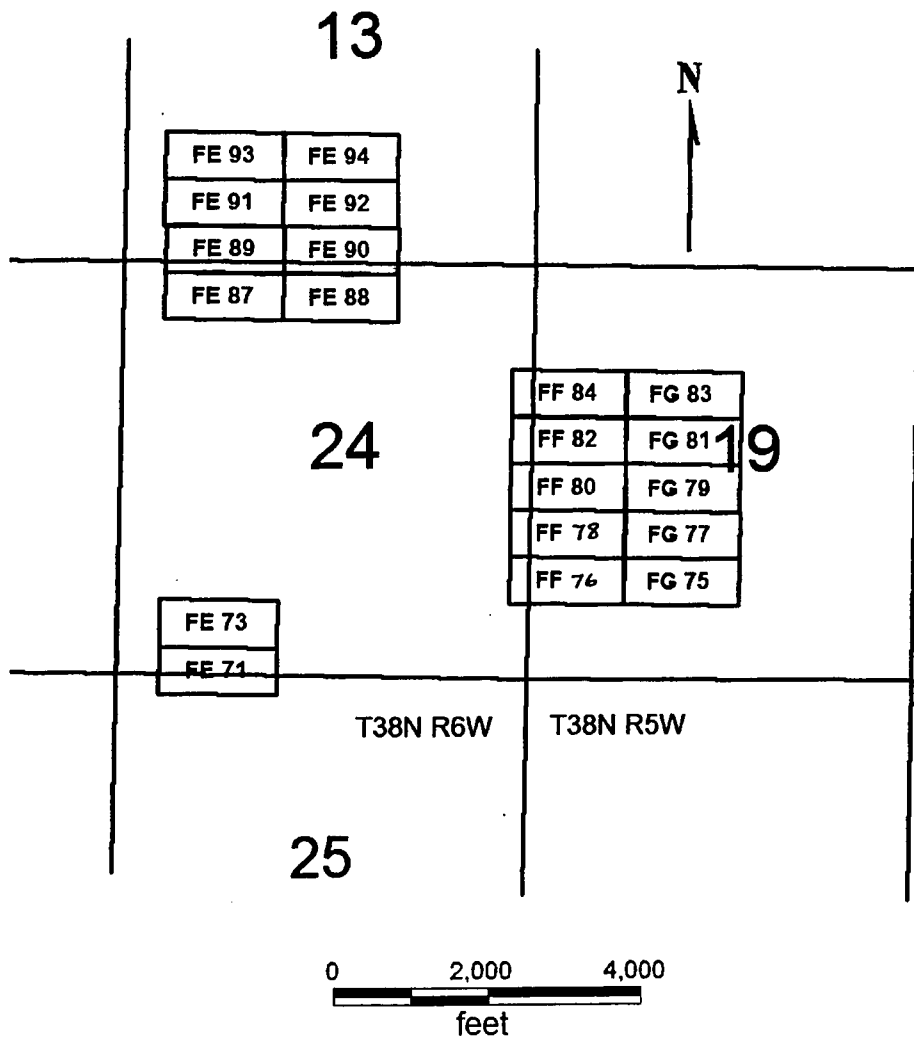
PHOENIX, ARIZONA

2007 MAR 12 A 11:21

RECEIVED
B.L.M. AZ STATE OFFICE

AMC 380454

FE 71, 73, 87-94
 FF 76-84 (EVENS)
 FG 75-83 (ODDS)
 T38N, R6W AND R5W



FE 71, 73 89-94
 FF 76-84 (EVENS)
 FG 75-83 (ODDS)

Sides are E-W and ends are N-S

All locations, corners and end centers are 5' 2x2 wood posts with metal tags

Located by:

Patrick Hillard

Box 388

Kanab, Utah 84741

All claims are 1500 x 600

Mohave Co., Arizona

Sections 13, 24, 25 T38N, R6W

Section 19, T38N, R5W

Gila Salt River Meridian

PHOENIX, ARIZONA

2007 MAR 12 A 11:21

RECEIVED
 B.L.M. AZ STATE OFFICE

AMC 380454



PAGE: 1 of 2 FEE # 2007102106

B: 7043 P: 838

OFFICIAL RECORDS
OF MOHAVE COUNTY
JOAN MCCALL,
COUNTY RECORDER



12/07/2007 11:08 AM Fee: \$14.00
DOC TYPE: AMDMINE
PAID BY: JUDY M PRATT

Return to: Patrick Hillard
Box 388
Kanab, UT 84741

AMENDED LOCATION NOTICE FOR LODE MINING CLAIM

This notice is to amend the location notice for the following claim: FF 76: AMC380455, Mohave Co. Reference 2007022943, located on 18-Jan-2007.

NOTICE IS HEREBY GIVEN that the **FF 76** lode mining claim has been located by Patrick Hillard, whose current mailing address is P.O. Box 388, Kanab, UT, 84741.

The general course of this claim is EAST and it is situated in Mohave County, Arizona.

The claim is 1,500 feet in length and 600 feet in width. This claim runs from the location monument on which this location notice is posted approximately 10 feet in a(n) WEST direction to the WEST end line and 1,490 feet in a(n) EAST direction to the EAST end line. The claim is marked by six monuments, one at each corner and one at the center of each end line of the claim.

The location monument on which this notice is posted is situated within Section 24, T38N, R6W Gila Salt River Base and Meridian, Arizona, and this claim encompasses portions of the following quarter section(s), Section(s), Township(s) and Range(s), Gila Salt River Base and Meridian, Arizona:

SE SEC 24 T38N, R6W AND SW SEC 19, T38N, R5W

The locality of this claim with reference to some natural object or permanent monument and additional information (if any) concerning its locality are as follows:

The SOUTHWEST corner of this claim is 11580 feet North and 5150 feet West from the SE corner, Section 31, T38N, R5W.

Amended this 1st day of November, 2007

Judy M Pratt
Judy M. Pratt, agent for Patrick Hillard

RECEIVED
B.L.M. AZ STATE OFFICE

2008 FEB 28 A 10:29

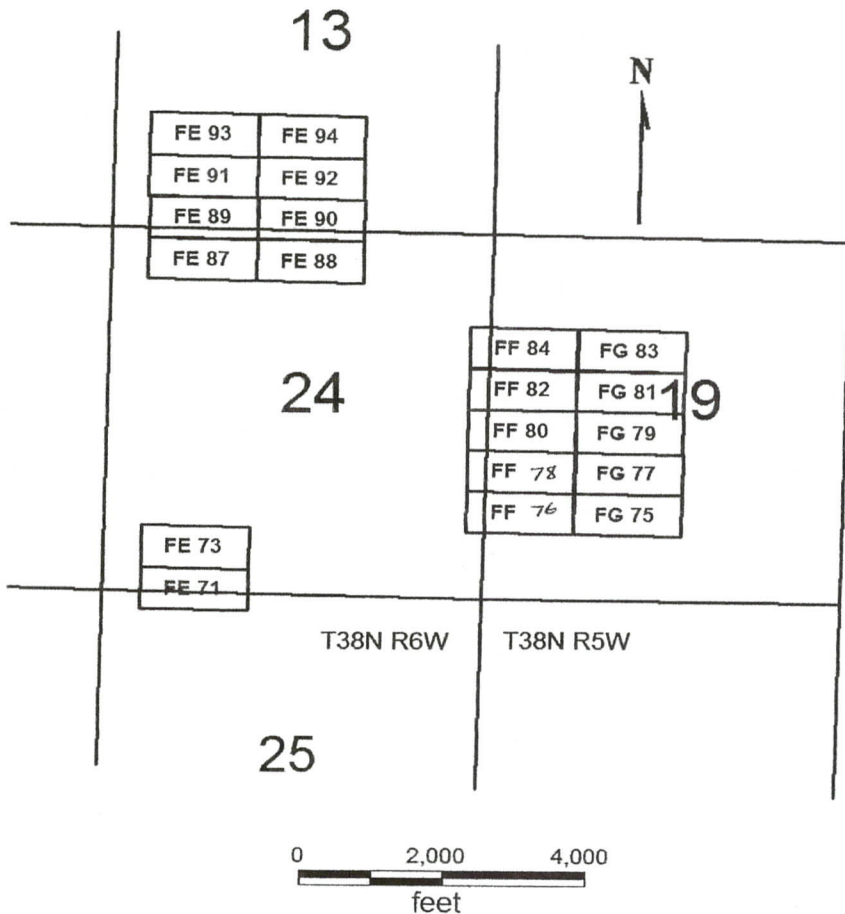
PHOENIX, ARIZONA

*Filed for
County Recorder*

AMC 380455

FE 71, 73, 87-94
FF 76-84 (EVENS)
FG 75-83 (ODDS)
T38N, R6W AND R5W

839



FE 71, 73 89-94
FF 76-84 (EVENS)
FG 75-83 (ODDS)

All claims are 1500 x 600

Sides are E-W and ends are N-S

All locations, corners and end centers are 5' 2x2 wood posts with metal tags

Located by:

Patrick Hillard

Mohave Co., Arizona

Sections 13, 24, 25 T38N, R6W

Section 19, T38N, R5W

Gila Salt River Meridian

Box 388

Kanab, Utah 84741

RECEIVED
B.L.M. AZ STATE OFFICE

2008 FEB 28 A 10: 29

PHOENIX, ARIZONA

Return to: Patrick Hillard
Box 388
Kanab, UT 84741

AMENDED LOCATION NOTICE FOR LODE MINING CLAIM

This notice is to amend the location notice for the following claim: FF 76: AMC380455, Mohave Co. Reference 2007022943, located on 18-Jan-2007.

NOTICE IS HEREBY GIVEN that the **FF 76** lode mining claim has been located by Patrick Hillard, whose current mailing address is P.O. Box 388, Kanab, UT, 84741.

The general course of this claim is EAST and it is situated in Mohave County, Arizona.

The claim is 1,500 feet in length and 600 feet in width. This claim runs from the location monument on which this location notice is posted approximately 10 feet in a(n) WEST direction to the WEST end line and 1,490 feet in a(n) EAST direction to the EAST end line. The claim is marked by six monuments, one at each corner and one at the center of each end line of the claim.

The location monument on which this notice is posted is situated within Section 24, T38N, R6W Gila Salt River Base and Meridian, Arizona, and this claim encompasses portions of the following quarter section(s), Section(s), Township(s) and Range(s), Gila Salt River Base and Meridian, Arizona:

SE SEC 24 T38N, R6W AND SW SEC 19, T38N, R5W

The locality of this claim with reference to some natural object or permanent monument and additional information (if any) concerning its locality are as follows:

The SOUTHWEST corner of this claim is 11580 feet North and 5150 feet West from the SE corner, Section 31, T38N, R5W.

Amended this 1st day of November, 2007

PHOENIX, ARIZONA

2007 DEC -7 A 9:30

RECEIVED
B.L.M. AZ STATE OFFICE

Judy M. Pratt
Judy M. Pratt, agent for Patrick Hillard

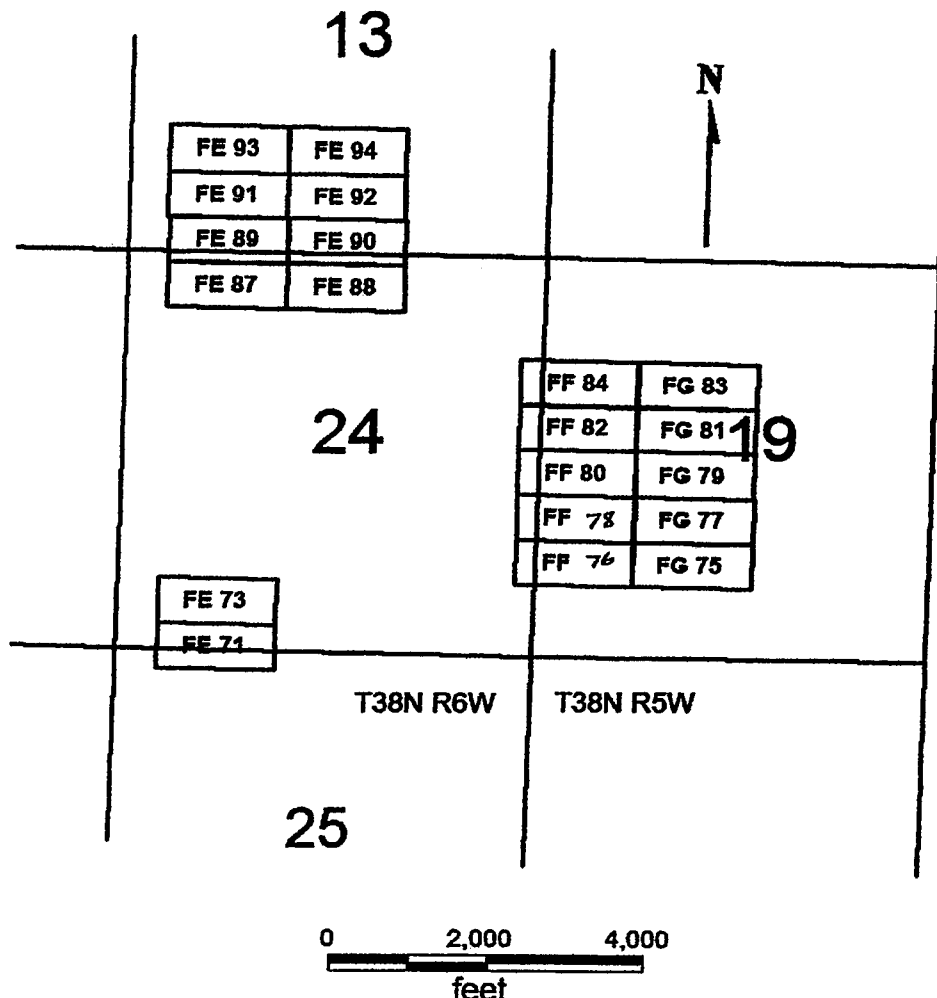
RE 5/22/08

RECEIVED
B.L.M. AZ STATE OFFICE

2007 DEC -7 A 9:30

PHOENIX, ARIZONA

FE 71, 73, 87-94
FF 76-84 (EVENS)
FG 75-83 (ODDS)
T38N, R6W AND R5W



FE 71, 73 89-94
FF 76-84 (EVENS)
FG 75-83 (ODDS)

Sides are E-W and ends are N-S

All locations, corners and end centers are 5' 2x2 wood posts with metal tags

Located by:

Patrick Hillard

Box 388
Kanab, Utah 84741

All claims are 1500 x 600

Mohave Co., Arizona
Sections 13, 24, 25 T38N, R6W
Section 19, T38N, R5W
Gila Salt River Meridian

Return to:

Judy M. Pratt
2182 So. Dover Way
Lakewood, CO 80227

LOCATION NOTICE FOR LODE MINING CLAIM

NOTICE IS HEREBY GIVEN that the **FF 76** lode mining claim has been located by Patrick Hillard, whose current mailing address is P.O. Box 388, Kanab, UT, 84741.

The general course of this claim is EAST and it is situated in Mohave County, Arizona.

The claim is 1,500 feet in length and 600 feet in width. This claim runs from the location monument on which this location notice is posted approximately 10 feet in a(n) WEST direction to the WEST end line and 1,490 feet in a(n) EAST direction to the EAST end line. The claim is marked by six monuments, one at each corner and one at the center of each end line of the claim.

The location monument on which this notice is posted is situated within Section 24, T38N, R6W Gila Salt River Base and Meridian, Arizona, and this claim encompasses portions of the following quarter section(s), Section(s), Township(s) and Range(s), Gila Salt River Base and Meridian, Arizona:

SE SEC 24, SW SEC 19, T38N, R6W

The locality of this claim with reference to some natural object or permanent monument and additional information (if any) concerning its locality are as follows:

The SOUTHWEST corner of this claim is 11580 feet North and 5150 feet West from the SE corner, Section 31, T38N, R5W.

Dated and posted on the ground January 18, 2007.

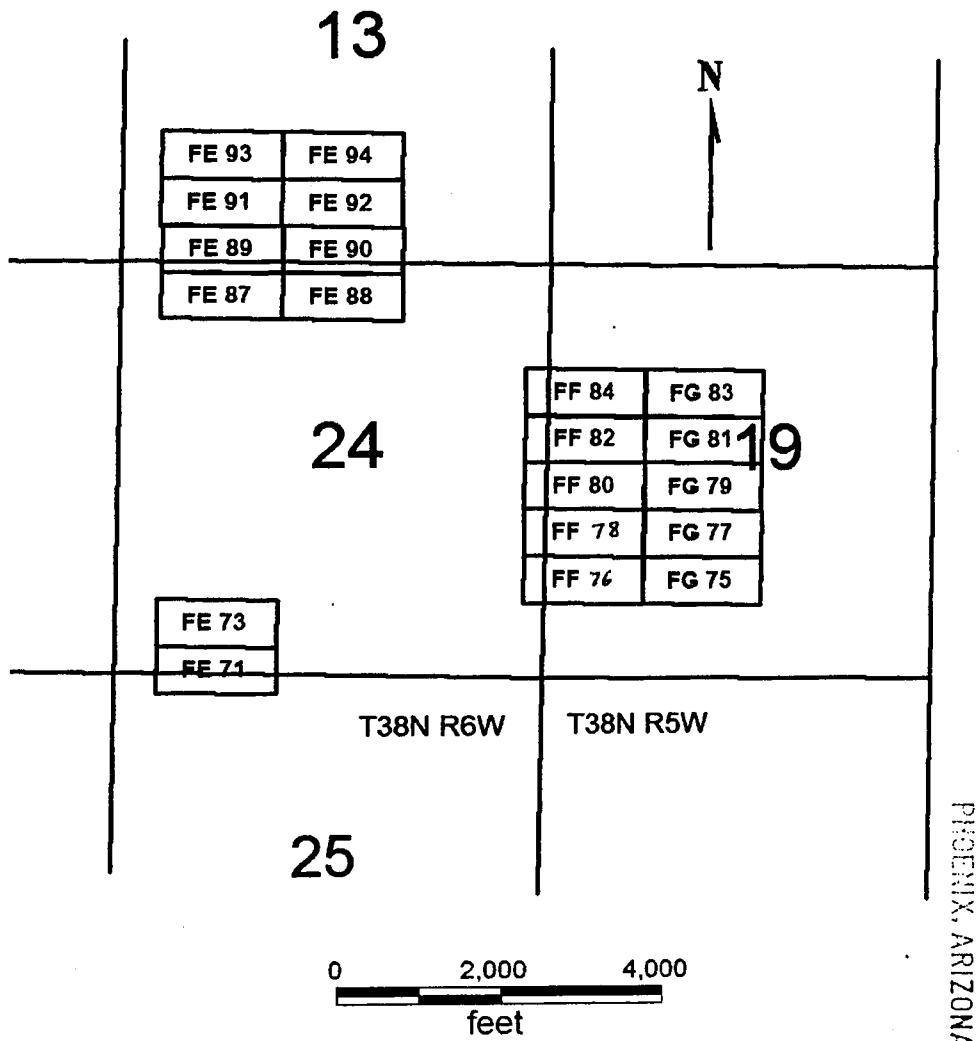
LOCATOR


Agent for Patrick Hillard

RECEIVED
BLM. AZ STATE OFFICE
2007 MAR 12 A 11:22
PHOENIX, ARIZONA

AMC 380455

FE 71, 73, 87-94
 FF 76-84 (EVENS)
 FG 75-83 (ODDS)
 T38N, R6W AND R5W



RECEIVED
 B.L.M. AZ STATE OFFICE
 2007 MAR 12 A 11: 22

FE 71, 73 89-94
 FF 76-84 (EVENS)
 FG 75-83 (ODDS)

All claims are 1500 x 600

Sides are E-W and ends are N-S

All locations, corners and end centers are 5' 2x2 wood posts with metal tags

Located by:

Patrick Hillard

Box 388

Kanab, Utah 84741

Mohave Co., Arizona
 Sections 13, 24, 25 T38N, R6W
 Section 19, T38N, R5W
 Gila Salt River Meridian

AMC 380455



PAGE: 1 of 2 FEE # 2007102107

B: 7043 P: 840

OFFICIAL RECORDS
OF MOHAVE COUNTY
JOAN MCCALL,
COUNTY RECORDER



12/07/2007 11:08 AM Fee: \$14.00
DOC TYPE: AMDMINE
PAID BY: JUDY M PRATT

Return to: Patrick Hillard
Box 388
Kanab, UT 84741

AMENDED LOCATION NOTICE FOR LODE MINING CLAIM

This notice is to amend the location notice for the following claim: FF 78: AMC380456, Mohave Co. Reference 2007022944, located on 18-Jan-2007.

NOTICE IS HEREBY GIVEN that the **FF 78** lode mining claim has been located by Patrick Hillard, whose current mailing address is P.O. Box 388, Kanab, UT, 84741.

The general course of this claim is EAST and it is situated in Mohave County, Arizona.

The claim is 1,500 feet in length and 600 feet in width. This claim runs from the location monument on which this location notice is posted approximately 10 feet in a(n) WEST direction to the WEST end line and 1,490 feet in a(n) EAST direction to the EAST end line. The claim is marked by six monuments, one at each corner and one at the center of each end line of the claim.

The location monument on which this notice is posted is situated within Section 24, T38N, R6W Gila Salt River Base and Meridian, Arizona, and this claim encompasses portions of the following quarter section(s), Section(s), Township(s) and Range(s), Gila Salt River Base and Meridian, Arizona:

SE SEC 24 T38N, R6W AND SW SEC 19, T38N, R5W

The locality of this claim with reference to some natural object or permanent monument and additional information (if any) concerning its locality are as follows:

The SOUTHWEST corner of this claim is 12180 feet North and 5150 feet West from the SE corner, Section 31, T38N, R5W.

Amended this 1st day of November, 2007

Judy M. Pratt

Judy M. Pratt, agent for Patrick Hillard

RECEIVED
B.L.M. AZ STATE OFFICE

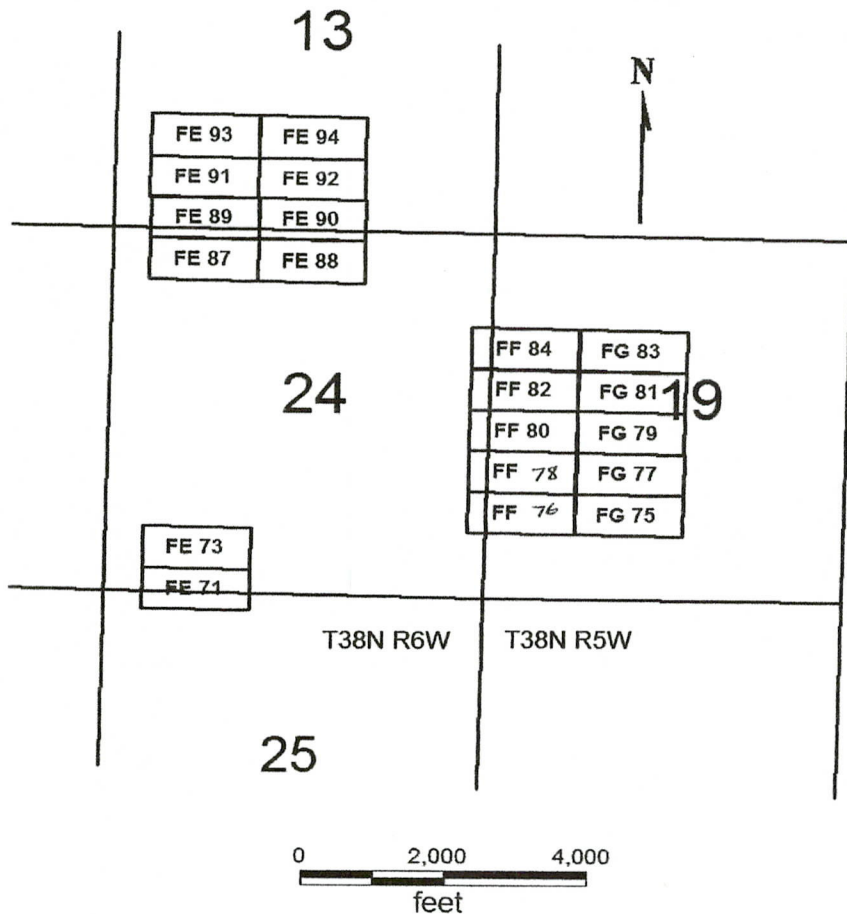
2008 FEB 28 A 10:29

PHOENIX, ARIZONA

*Filed for
County Recorder*

AMC 380456

FE 71, 73, 87-94
FF 76-84 (EVENS)
FG 75-83 (ODDS)
T38N, R6W AND R5W



FE 71, 73 89-94
FF 76-84 (EVENS)
FG 75-83 (ODDS)

All claims are 1500 x 600

Sides are E-W and ends are N-S

All locations, corners and end centers are 5' 2x2 wood posts with metal tags

Located by:

Patrick Hillard

Mohave Co., Arizona

Sections 13, 24, 25 T38N, R6W

Section 19, T38N, R5W

Gila Salt River Meridian

RECEIVED
B.L.M. AZ STATE OFFICE

Box 388

Kanab, Utah 84741

2008 FEB 28

PHOENIX, ARIZONA

Return to: Patrick Hillard
Box 388
Kanab, UT 84741

AMENDED LOCATION NOTICE FOR LODE MINING CLAIM

This notice is to amend the location notice for the following claim: FF 78: AMC380456, Mohave Co. Reference 2007022944, located on 18-Jan-2007.

NOTICE IS HEREBY GIVEN that the **FF 78** lode mining claim has been located by Patrick Hillard, whose current mailing address is P.O. Box 388, Kanab, UT, 84741.

The general course of this claim is EAST and it is situated in Mohave County, Arizona.

The claim is 1,500 feet in length and 600 feet in width. This claim runs from the location monument on which this location notice is posted approximately 10 feet in a(n) WEST direction to the WEST end line and 1,490 feet in a(n) EAST direction to the EAST end line. The claim is marked by six monuments, one at each corner and one at the center of each end line of the claim.

The location monument on which this notice is posted is situated within Section 24, T38N, R6W Gila Salt River Base and Meridian, Arizona, and this claim encompasses portions of the following quarter section(s), Section(s), Township(s) and Range(s), Gila Salt River Base and Meridian, Arizona:

SE SEC 24 T38N, R6W AND SW SEC 19, T38N, R5W

The locality of this claim with reference to some natural object or permanent monument and additional information (if any) concerning its locality are as follows:

The SOUTHWEST corner of this claim is 12180 feet North and 5150 feet West from the SE corner, Section 31, T38N, R5W.

Amended this 1st day of November, 2007

PHOENIX, ARIZONA

2007 DEC - 7 A 9:30

RECEIVED
B.L.M. AZ STATE OFFICE

Judy M. Pratt
Judy M. Pratt, Agent for Patrick Hillard

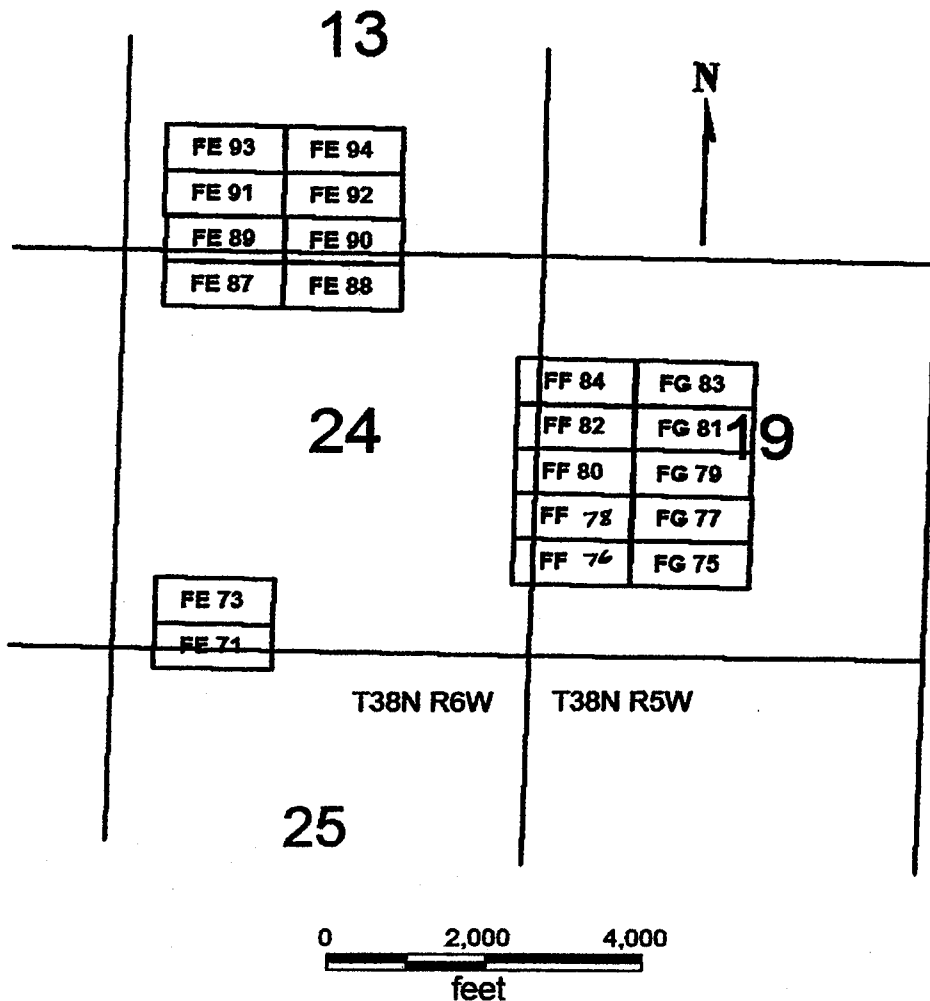
RE 5/22/08

RECEIVED
B.L.M. AZ STATE OFFICE

2001 DEC -7 A 9:30

PHOENIX, ARIZONA

FE 71, 73, 87-94
FF 76-84 (EVENS)
FG 75-83 (ODDS)
T38N, R6W AND R5W



FE 71, 73 89-94
FF 76-84 (EVENS)
FG 75-83 (ODDS)

All claims are 1500 x 600

Sides are E-W and ends are N-S

All locations, corners and end centers are 5' 2x2 wood posts with metal tags

Located by:

Patrick Hillard

Box 388

Kanab, Utah 84741

Mohave Co., Arizona
Sections 13, 24, 25 T38N, R6W
Section 19, T38N, R5W
Gila Salt River Meridian

Return to:

Judy M. Pratt
2182 So. Dover Way
Lakewood, CO 80227

LOCATION NOTICE FOR LODE MINING CLAIM

NOTICE IS HEREBY GIVEN that the **FF 78** lode mining claim has been located by Patrick Hillard, whose current mailing address is P.O. Box 388, Kanab, UT, 84741.

The general course of this claim is EAST and it is situated in Mohave County, Arizona.

The claim is 1,500 feet in length and 600 feet in width. This claim runs from the location monument on which this location notice is posted approximately 10 feet in a(n) WEST direction to the WEST end line and 1,490 feet in a(n) EAST direction to the EAST end line. The claim is marked by six monuments, one at each corner and one at the center of each end line of the claim.

The location monument on which this notice is posted is situated within Section 24, T38N, R6W Gila Salt River Base and Meridian, Arizona, and this claim encompasses portions of the following quarter section(s), Section(s), Township(s) and Range(s), Gila Salt River Base and Meridian, Arizona:

SE SEC 24, SW SEC 19, T38N, R6W

The locality of this claim with reference to some natural object or permanent monument and additional information (if any) concerning its locality are as follows:

The SOUTHWEST corner of this claim is 12180 feet North and 5150 feet West from the SE corner, Section 31, T38N, R5W.

Dated and posted on the ground January 18, 2007.

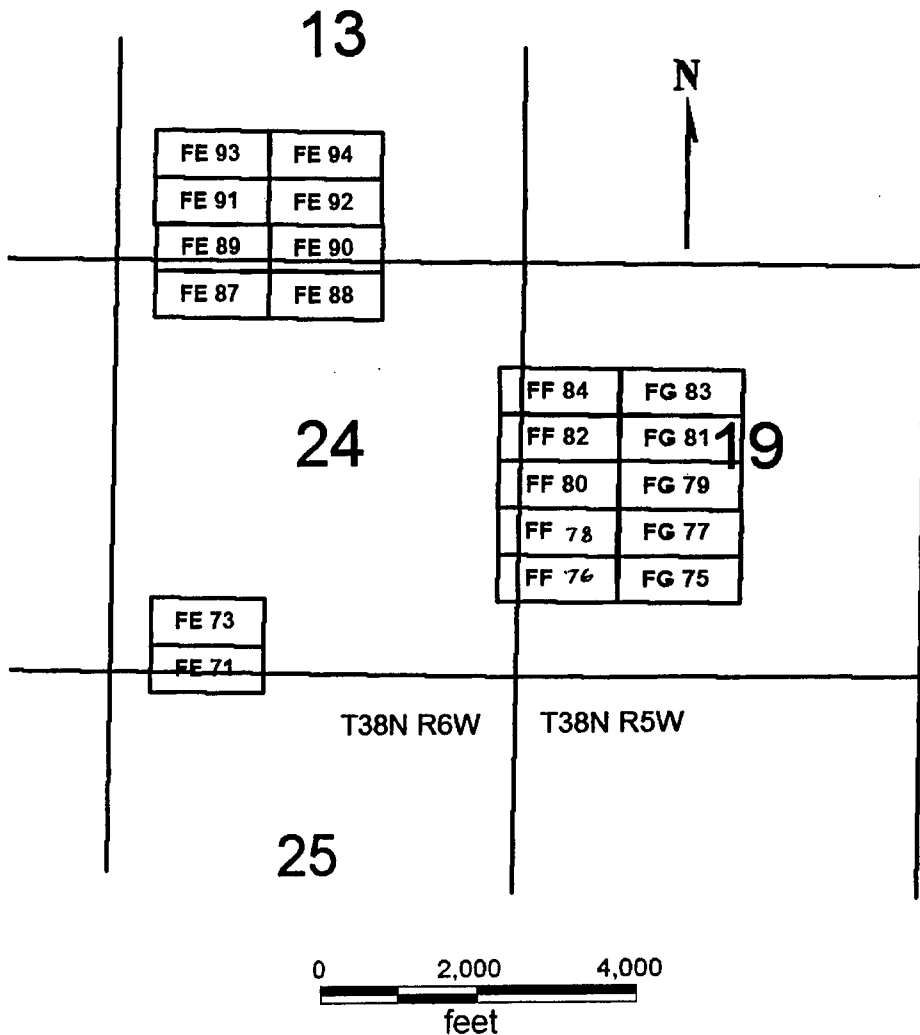
LOCATOR


Agent for Patrick Hillard

RECEIVED
B.L.M. AZ STATE OFFICE
2007 MAR 12 A 11:22
PHOENIX, ARIZONA

AMC 380456

FE 71, 73, 87-94
 FF 76-84 (EVENS)
 FG 75-83 (ODDS)
 T38N, R4W AND R5W



RECEIVED
 B.L.M. AZ STATE OFFICE
 2001 MAR 12 A 11:22

FE 71, 73 89-94
 FF 76-84 (EVENS)
 FG 75-83 (ODDS)

All claims are 1500 x 600

Sides are E-W and ends are N-S

All locations, corners and end centers are 5' 2x2 wood posts with metal tags

Located by:

Patrick Hillard

Box 388
 Kanab, Utah 84741

Mohave Co., Arizona
 Sections 13, 24, 25 T38N, R6W
 Section 19, T38N, R5W
 Gila Salt River Meridian

AMC 380456



PAGE: 1 of 2 FEE # 2007102108

B: 7043 P: 842

OFFICIAL RECORDS
OF MOHAVE COUNTY
JOAN MCCALL,
COUNTY RECORDER



12/07/2007 11:08 AM Fee: \$14.00
DOC TYPE: AMDMINE
PAID BY: JUDY M PRATT

Return to: Patrick Hillard
Box 388
Kanab, UT 84741

AMENDED LOCATION NOTICE FOR LODE MINING CLAIM

This notice is to amend the location notice for the following claim: FF 80: AMC380457, Mohave Co. Reference 2007022945, located on 18-Jan-2007.

NOTICE IS HEREBY GIVEN that the **FF 80** lode mining claim has been located by Patrick Hillard, whose current mailing address is P.O. Box 388, Kanab, UT, 84741.

The general course of this claim is EAST and it is situated in Mohave County, Arizona.

The claim is 1,500 feet in length and 600 feet in width. This claim runs from the location monument on which this location notice is posted approximately 10 feet in a(n) WEST direction to the WEST end line and 1,490 feet in a(n) EAST direction to the EAST end line. The claim is marked by six monuments, one at each corner and one at the center of each end line of the claim.

The location monument on which this notice is posted is situated within Section 24, T38N, R6W Gila Salt River Base and Meridian, Arizona, and this claim encompasses portions of the following quarter section(s), Section(s), Township(s) and Range(s), Gila Salt River Base and Meridian, Arizona:

SE SEC 24 T38N, R6W AND SW SEC 19, T38N, R5W

The locality of this claim with reference to some natural object or permanent monument and additional information (if any) concerning its locality are as follows:

The SOUTHWEST corner of this claim is 12780 feet North and 5150 feet West from the SE corner, Section 31, T38N, R5W.

Amended this 1st day of November, 2007

Judy M Pratt
Judy M. Pratt, agent for Patrick Hillard

RECEIVED
B.L.M. AZ STATE OFFICE

2008 FEB 28 A 10:22

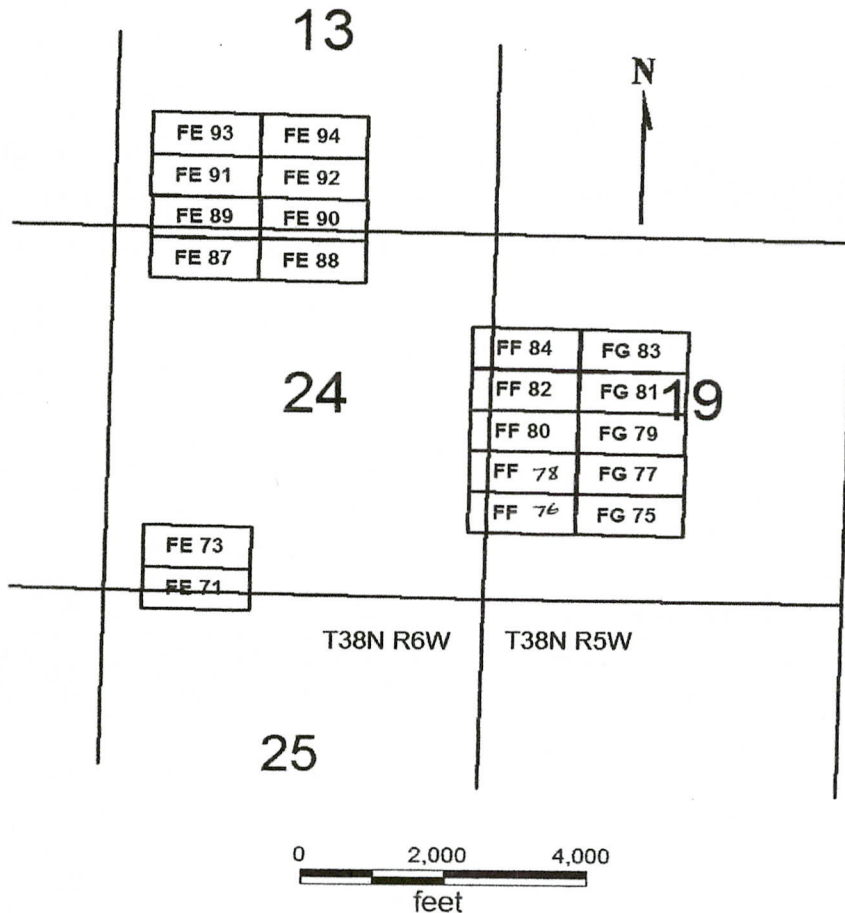
PHOENIX, ARIZONA

Filed for
County Recordation

AMC 380457

843

FE 71, 73, 87-94
FF 76-84 (EVENS)
FG 75-83 (ODDS)
T38N, R6W AND R5W



FE 71, 73 89-94
FF 76-84 (EVENS)
FG 75-83 (ODDS)

All claims are 1500 x 600

Sides are E-W and ends are N-S

All locations, corners and end centers are 5' 2x2 wood posts with metal tags

Located by:

Patrick Hillard

Mohave Co., Arizona
Sections 13, 24, 25 T38N, R6W
Section 19, T38N, R5W
Gila Salt River Meridian

Box 388
Kanab, Utah 84741

RECEIVED
B.L.M. AZ STATE OFFICE

2008 FEB 28 A 10:20

PHOENIX, ARIZONA

Return to: Patrick Hillard
Box 388
Kanab, UT 84741

AMENDED LOCATION NOTICE FOR LODE MINING CLAIM

This notice is to amend the location notice for the following claim: FF 80: AMC380457, Mohave Co. Reference 2007022945, located on 18-Jan-2007.

NOTICE IS HEREBY GIVEN that the **FF 80** lode mining claim has been located by Patrick Hillard, whose current mailing address is P.O. Box 388, Kanab, UT, 84741.

The general course of this claim is EAST and it is situated in Mohave County, Arizona.

The claim is 1,500 feet in length and 600 feet in width. This claim runs from the location monument on which this location notice is posted approximately 10 feet in a(n) WEST direction to the WEST end line and 1,490 feet in a(n) EAST direction to the EAST end line. The claim is marked by six monuments, one at each corner and one at the center of each end line of the claim.

The location monument on which this notice is posted is situated within Section 24, T38N, R6W Gila Salt River Base and Meridian, Arizona, and this claim encompasses portions of the following quarter section(s), Section(s), Township(s) and Range(s), Gila Salt River Base and Meridian, Arizona:

SE SEC 24 T38N, R6W AND SW SEC 19, T38N, R5W

The locality of this claim with reference to some natural object or permanent monument and additional information (if any) concerning its locality are as follows:

The SOUTHWEST corner of this claim is 12780 feet North and 5150 feet West from the SE corner, Section 31, T38N, R5W.

Amended this 1st day of November, 2007

PHOENIX, ARIZONA

2007 DEC -7 A 9:32

RECEIVED
B.L.M. AZ STATE OFFICE

Judy M. Pratt
Judy M. Pratt, agent for Patrick Hillard

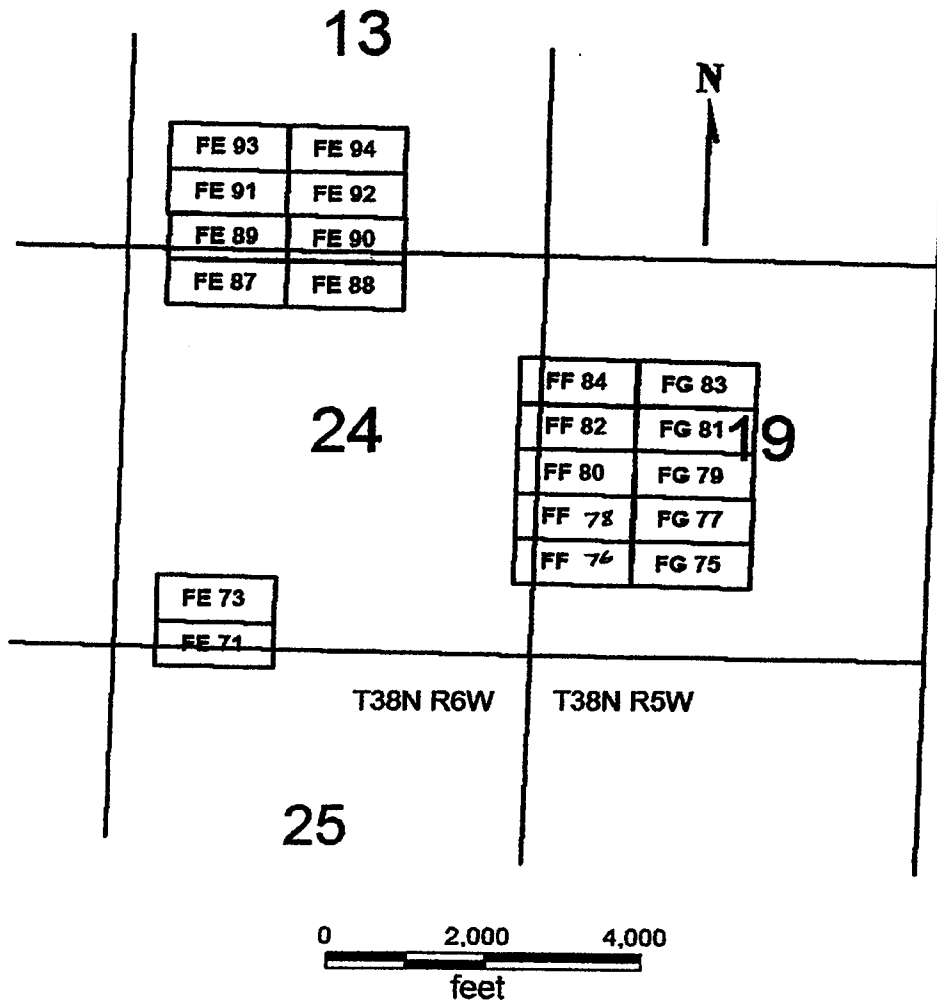
RE 5/22/08

RECEIVED
B.L.M. AZ STATE OFFICE

2007 DEC -7 A 9:32

PHOENIX, ARIZONA

FE 71, 73, 87-94
FF 76-84 (EVENS)
FG 75-83 (ODDS)
T38N, R6W AND R5W



FE 71, 73 89-94
FF 76-84 (EVENS)
FG 75-83 (ODDS)

Sides are E-W and ends are N-S

All locations, corners and end centers are 5' 2x2 wood posts with metal tags

Located by:

Patrick Hillard

Box 388
Kanab, Utah 84741

All claims are 1500 x 600

Mohave Co., Arizona
Sections 13, 24, 25 T38N, R6W
Section 19, T38N, R5W
Gila Salt River Meridian

Return to:

Judy M. Pratt
2182 So. Dover Way
Lakewood, CO 80227

LOCATION NOTICE FOR LODE MINING CLAIM

NOTICE IS HEREBY GIVEN that the **FF 80** lode mining claim has been located by Patrick Hillard, whose current mailing address is P.O. Box 388, Kanab, UT, 84741.

The general course of this claim is EAST and it is situated in Mohave County, Arizona.

The claim is 1,500 feet in length and 600 feet in width. This claim runs from the location monument on which this location notice is posted approximately 10 feet in a(n) WEST direction to the WEST end line and 1,490 feet in a(n) EAST direction to the EAST end line. The claim is marked by six monuments, one at each corner and one at the center of each end line of the claim.

The location monument on which this notice is posted is situated within Section 24, T38N, R6W Gila Salt River Base and Meridian, Arizona, and this claim encompasses portions of the following quarter section(s), Section(s), Township(s) and Range(s), Gila Salt River Base and Meridian, Arizona:


SE SEC 24, SW SEC 19, T38N, R6W

The locality of this claim with reference to some natural object or permanent monument and additional information (if any) concerning its locality are as follows:

The SOUTHWEST corner of this claim is 12780 feet North and 5150 feet West from the SE corner, Section 31, T38N, R5W.

Dated and posted on the ground January 18, 2007.

LOCATOR


Agent for Patrick Hillard

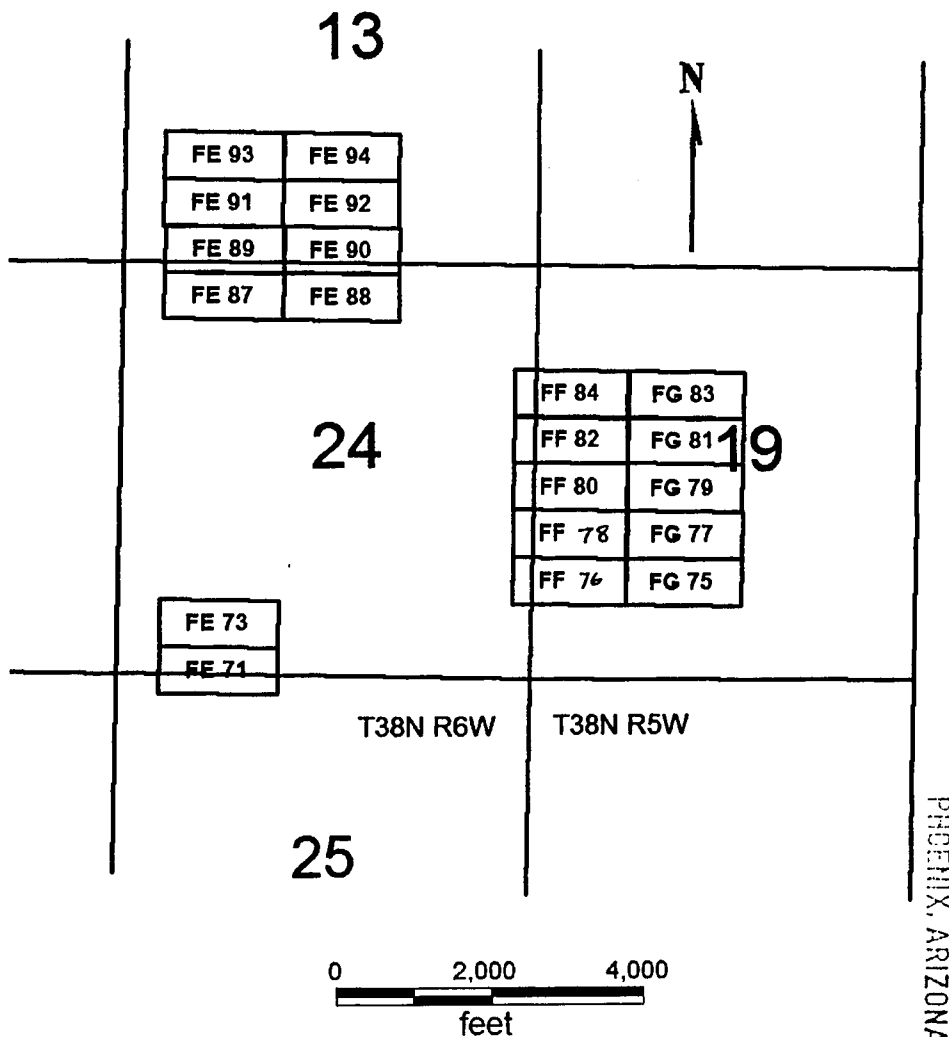
PHOENIX, ARIZONA

2007 MAR 12 A 11:22

RECEIVED
B.L.M. AZ STATE OFFICE

AMC 380451

FE 71, 73, 87-94
 FF 76-84 (EVENS)
 FG 75-83 (ODDS)
 T38N, R6W AND R5W



PHOENIX, ARIZONA

2007 MAR 12 A 11:22

RECEIVED
 B.L.M. AZ STATE OFFICE

FE 71, 73 89-94
 FF 76-84 (EVENS)
 FG 75-83 (ODDS)

All claims are 1500 x 600

Sides are E-W and ends are N-S

All locations, corners and end centers are 5' 2x2 wood posts with metal tags

Located by:

Patrick Hillard

Box 388

Kanab, Utah 84741

Mohave Co., Arizona
 Sections 13, 24, 25 T38N, R6W
 Section 19, T38N, R5W
 Gila Salt River Meridian

AMC 380451



PAGE: 1 of 2 FEE # 2007102109

B: 7043 P: 844

OFFICIAL RECORDS
OF MOHAVE COUNTY
JOAN MCCALL,
COUNTY RECORDER



12/07/2007 11:08 AM Fee: \$14.00
DOC TYPE: AMDMINE
PAID BY: JUDY M PRATT

26
Return to: Patrick Hillard
Box 388
Kanab, UT 84741

AMENDED LOCATION NOTICE FOR LODE MINING CLAIM

This notice is to amend the location notice for the following claim: FF 82: AMC380458, Mohave Co. Reference 2007022946, located on 18-Jan-2007.

NOTICE IS HEREBY GIVEN that the **FF 82** lode mining claim has been located by Patrick Hillard, whose current mailing address is P.O. Box 388, Kanab, UT, 84741.

The general course of this claim is EAST and it is situated in Mohave County, Arizona.

The claim is 1,500 feet in length and 600 feet in width. This claim runs from the location monument on which this location notice is posted approximately 10 feet in a(n) WEST direction to the WEST end line and 1,490 feet in a(n) EAST direction to the EAST end line. The claim is marked by six monuments, one at each corner and one at the center of each end line of the claim.

The location monument on which this notice is posted is situated within Section 24, T38N, R6W Gila Salt River Base and Meridian, Arizona, and this claim encompasses portions of the following quarter section(s), Section(s), Township(s) and Range(s), Gila Salt River Base and Meridian, Arizona:

NE SEC 24 T38N, R6W AND NW SEC 19, T38N, R5W

The locality of this claim with reference to some natural object or permanent monument and additional information (if any) concerning its locality are as follows:

The SOUTHWEST corner of this claim is 13380 feet North and 5150 feet West from the SE corner, Section 31, T38N, R5W.

Amended this 1st day of November, 2007

Judy M. Pratt
Judy M. Pratt, agent for Patrick Hillard

RECEIVED
B.L.M. AZ STATE OFFICE

2008 FEB 28 A 10: 22

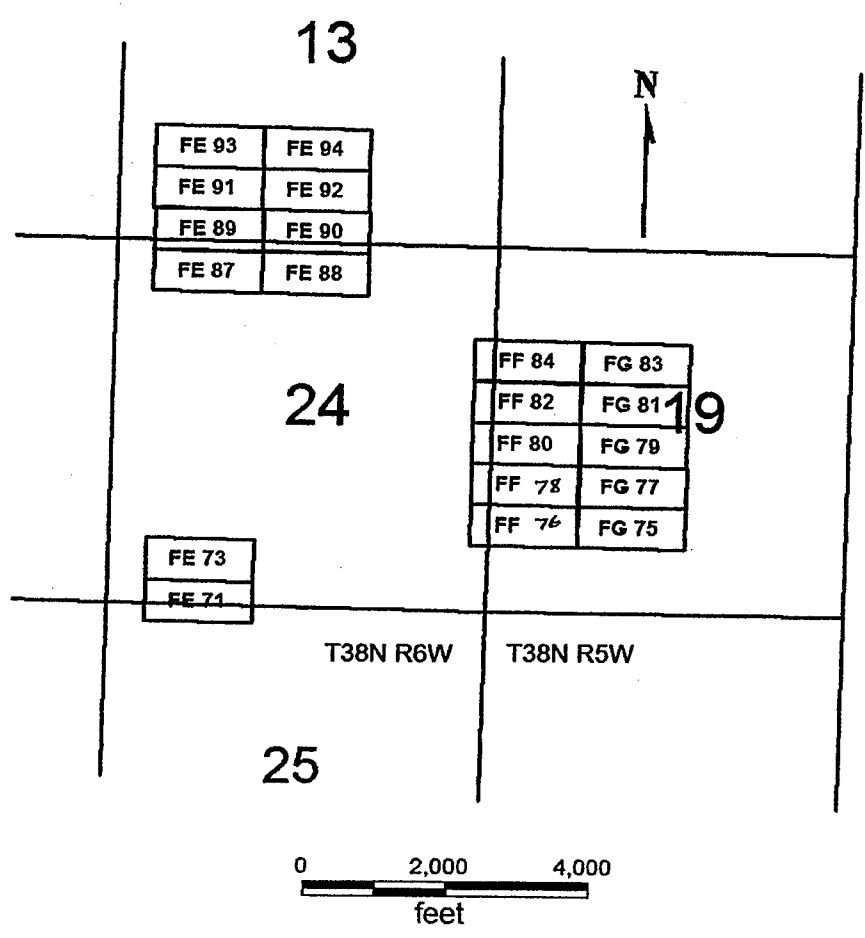
PHOENIX, ARIZONA

Filed for
County Recorder

AMC 380458

845

FE 71, 73, 87-94
FF 76-84 (EVENS)
FG 75-83 (ODDS)
T38N, R6W AND R5W



FE 71, 73 89-94
FF 76-84 (EVENS)
FG 75-83 (ODDS)

All claims are 1500 x 600

Sides are E-W and ends are N-S

All locations, corners and end centers are 5' 2x2 wood posts with metal tags

Located by:

Patrick Hillard

Box 388

Kanab, Utah 84741

Mohave Co., Arizona

Sections 13, 24, 25 T38N, R6W

Section 19, T38N, R5W

Gila Salt River Meridian

RECEIVED
B.L.M. AZ STATE OFFICE

2008 FEB 28

PHOENIX, ARIZONA

Return to: Patrick Hillard
Box 388
Kanab, UT 84741

AMENDED LOCATION NOTICE FOR LODE MINING CLAIM

This notice is to amend the location notice for the following claim: FF 82: AMC380458, Mohave Co. Reference 2007022946, located on 18-Jan-2007.

NOTICE IS HEREBY GIVEN that the **FF 82** lode mining claim has been located by Patrick Hillard, whose current mailing address is P.O. Box 388, Kanab, UT, 84741.

The general course of this claim is EAST and it is situated in Mohave County, Arizona.

The claim is 1,500 feet in length and 600 feet in width. This claim runs from the location monument on which this location notice is posted approximately 10 feet in a(n) WEST direction to the WEST end line and 1,490 feet in a(n) EAST direction to the EAST end line. The claim is marked by six monuments, one at each corner and one at the center of each end line of the claim.

The location monument on which this notice is posted is situated within Section 24, T38N, R6W Gila Salt River Base and Meridian, Arizona, and this claim encompasses portions of the following quarter section(s), Section(s), Township(s) and Range(s), Gila Salt River Base and Meridian, Arizona:

NE SEC 24 T38N, R6W AND NW SEC 19, T38N, R5W

The locality of this claim with reference to some natural object or permanent monument and additional information (if any) concerning its locality are as follows:

The SOUTHWEST corner of this claim is 13380 feet North and 5150 feet West from the SE corner, Section 31, T38N, R5W.

Amended this 1st day of November, 2007

PHOENIX, ARIZONA

2007 DEC -7 A 9:32

RECEIVED
B.L.M. AZ STATE OFFICE

Judy M. Pratt
Judy M. Pratt, agent for Patrick Hillard

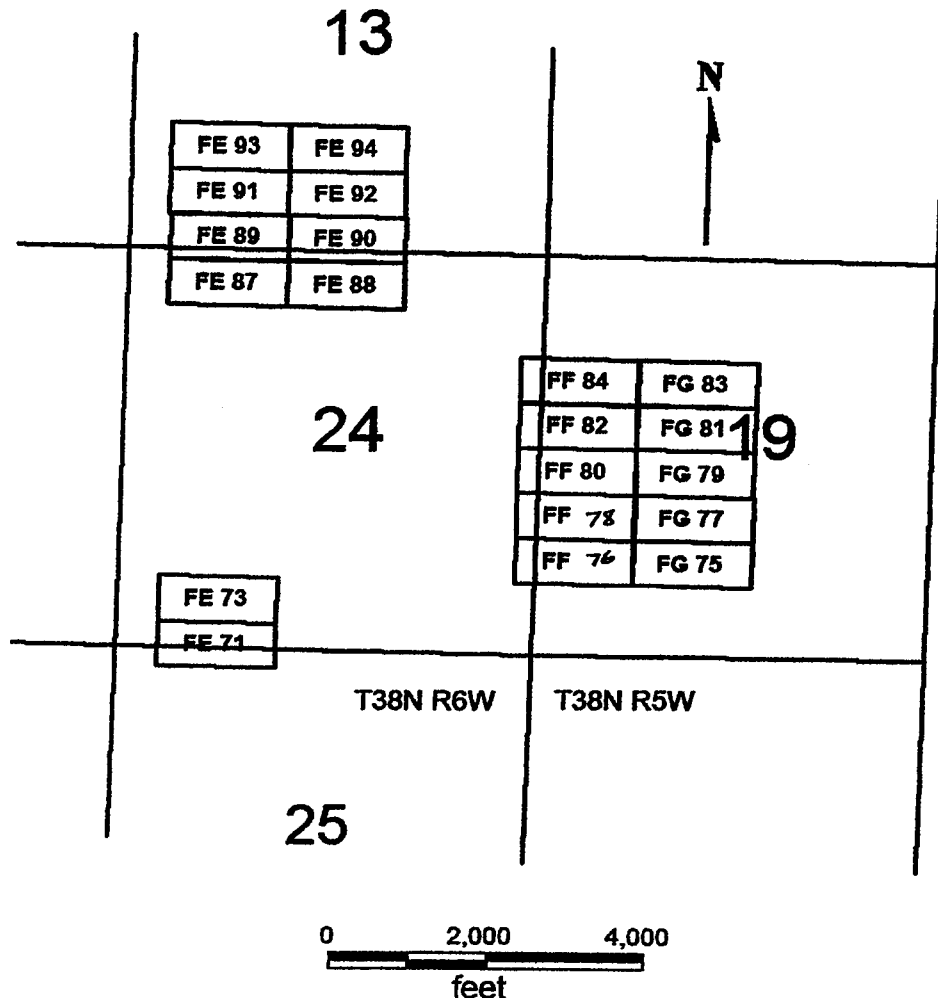
RE 5/22/08
RE

RECEIVED
B.L.M. AZ STATE OFFICE

2007 DEC -7 A 9:32

PHOENIX, ARIZONA

FE 71, 73, 87-94
FF 76-84 (EVENS)
FG 75-83 (ODDS)
T38N, R6W AND R5W



FE 71, 73 89-94
FF 76-84 (EVENS)
FG 75-83 (ODDS)

Sides are E-W and ends are N-S

All locations, corners and end centers are 5' 2x2 wood posts with metal tags

Located by:

Patrick Hillard

Box 388
Kanab, Utah 84741

All claims are 1500 x 600

Mohave Co., Arizona
Sections 13, 24, 25 T38N, R6W
Section 19, T38N, R5W
Gila Salt River Meridian

Return to:

Judy M. Pratt
2182 So. Dover Way
Lakewood, CO 80227

LOCATION NOTICE FOR LODE MINING CLAIM

NOTICE IS HEREBY GIVEN that the **FF 82** lode mining claim has been located by Patrick Hillard, whose current mailing address is P.O. Box 388, Kanab, UT, 84741.

The general course of this claim is EAST and it is situated in Mohave County, Arizona.

The claim is 1,500 feet in length and 600 feet in width. This claim runs from the location monument on which this location notice is posted approximately 10 feet in a(n) WEST direction to the WEST end line and 1,490 feet in a(n) EAST direction to the EAST end line. The claim is marked by six monuments, one at each corner and one at the center of each end line of the claim.

The location monument on which this notice is posted is situated within Section 24, T38N, R6W Gila Salt River Base and Meridian, Arizona, and this claim encompasses portions of the following quarter section(s), Section(s), Township(s) and Range(s), Gila Salt River Base and Meridian, Arizona:


NE SEC 24, NW SEC 19, T38N, R6W

The locality of this claim with reference to some natural object or permanent monument and additional information (if any) concerning its locality are as follows:

The SOUTHWEST corner of this claim is 13380 feet North and 5150 feet West from the SE corner, Section 31, T38N, R5W.

Dated and posted on the ground January 18, 2007.

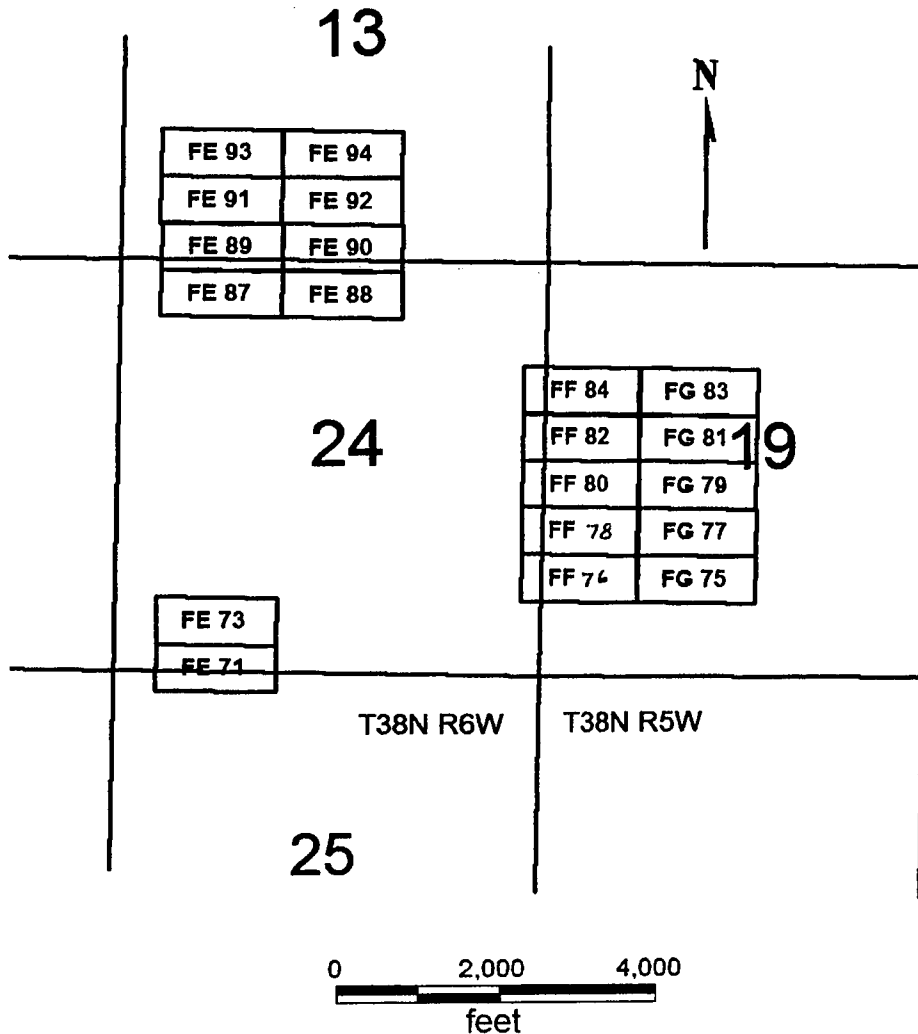
LOCATOR


Agent for Patrick Hillard

RECEIVED
B.L.M. AZ STATE OFFICE
2007 MAR 12 A 11:22
PHOENIX, ARIZONA

AMC 380458

FE 71, 73, 87-94
 FF 76-84 (EVENS)
 FG 75-83 (ODDS)
 T38N, R4W AND R5W



RECEIVED
 B.L.M. AZ STATE OFFICE
 2001 MAR 12 A 11:22

FE 71, 73 89-94
 FF 76-84 (EVENS)
 FG 75-83 (ODDS)

All claims are 1500 x 600

Sides are E-W and ends are N-S

All locations, corners and end centers are 5' 2x2 wood posts with metal tags

Located by:

Patrick Hillard

Box 388

Kanab, Utah 84741

Mohave Co., Arizona
 Sections 13, 24, 25 T38N, R6W
 Section 19, T38N, R5W
 Gila Salt River Meridian

AMC 380458



PAGE: 1 of 2 FEE # 2007102110

B: 7043 P: 846

OFFICIAL RECORDS
OF MOHAVE COUNTY
JOAN MCCALL,
COUNTY RECORDER



12/07/2007 11:08 AM Fee: \$14.00
DOC TYPE: AMDMINE
PAID BY: JUDY M PRATT

Return to: Patrick Hillard
Box 388
Kanab, UT 84741

AMENDED LOCATION NOTICE FOR LODE MINING CLAIM

This notice is to amend the location notice for the following claim: FF 84: AMC380459, Mohave Co. Reference 2007022947, located on 18-Jan-2007.

NOTICE IS HEREBY GIVEN that the **FF 84** lode mining claim has been located by Patrick Hillard, whose current mailing address is P.O. Box 388, Kanab, UT, 84741.

The general course of this claim is EAST and it is situated in Mohave County, Arizona.

The claim is 1,500 feet in length and 600 feet in width. This claim runs from the location monument on which this location notice is posted approximately 10 feet in a(n) WEST direction to the WEST end line and 1,490 feet in a(n) EAST direction to the EAST end line. The claim is marked by six monuments, one at each corner and one at the center of each end line of the claim.

The location monument on which this notice is posted is situated within Section 24, T38N, R6W Gila Salt River Base and Meridian, Arizona, and this claim encompasses portions of the following quarter section(s), Section(s), Township(s) and Range(s), Gila Salt River Base and Meridian, Arizona:

NE SEC 24 T38N, R6W AND, NW SEC 19, T38N, R5W

The locality of this claim with reference to some natural object or permanent monument and additional information (if any) concerning its locality are as follows:

The SOUTHWEST corner of this claim is 13980 feet North and 5150 feet West from the SE corner, Section 31, T38N, R5W.

Amended this 1st day of November, 2007

Judy M Pratt
Judy M. Pratt, agent for Patrick Hillard

RECEIVED
B.L.M. AZ STATE OFFICE

2008 FEB 28 A 10: 23

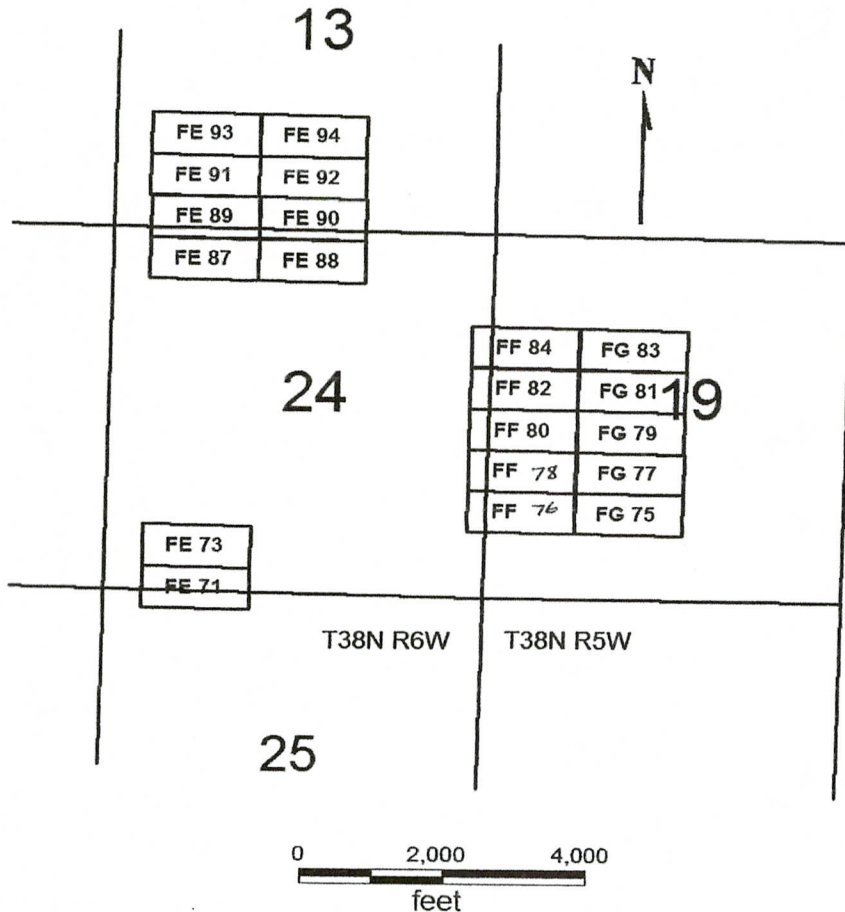
PHOENIX, ARIZONA

Filed for
County Recorder

AMC 380459

847

FE 71, 73, 87-94
FF 76-84 (EVENS)
FG 75-83 (ODDS)
T38N, R6W AND R5W



FE 71, 73 89-94
FF 76-84 (EVENS)
FG 75-83 (ODDS)

All claims are 1500 x 600

Sides are E-W and ends are N-S

All locations, corners and end centers are 5' 2x2 wood posts with metal tags

Located by:

Patrick Hillard

Mohave Co., Arizona

Sections 13, 24, 25 T38N, R6W

Section 19, T38N, R5W

Gila Salt River Meridian

Box 388

Kanab, Utah 84741

RECEIVED
B.L.M. AZ STATE OFFICE

2008 FEB 28 A 10:23

PHOENIX, ARIZONA

Return to: Patrick Hillard
Box 388
Kanab, UT 84741

AMENDED LOCATION NOTICE FOR LODE MINING CLAIM

This notice is to amend the location notice for the following claim: FF 84: AMC380459, Mohave Co. Reference 2007022947, located on 18-Jan-2007.

NOTICE IS HEREBY GIVEN that the **FF 84** lode mining claim has been located by Patrick Hillard, whose current mailing address is P.O. Box 388, Kanab, UT, 84741.

The general course of this claim is EAST and it is situated in Mohave County, Arizona.

The claim is 1,500 feet in length and 600 feet in width. This claim runs from the location monument on which this location notice is posted approximately 10 feet in a(n) WEST direction to the WEST end line and 1,490 feet in a(n) EAST direction to the EAST end line. The claim is marked by six monuments, one at each corner and one at the center of each end line of the claim.

The location monument on which this notice is posted is situated within Section 24, T38N, R6W Gila Salt River Base and Meridian, Arizona, and this claim encompasses portions of the following quarter section(s), Section(s), Township(s) and Range(s), Gila Salt River Base and Meridian, Arizona:

NE SEC 24 T38N, R6W AND, NW SEC 19, T38N, R5W

The locality of this claim with reference to some natural object or permanent monument and additional information (if any) concerning its locality are as follows:

The SOUTHWEST corner of this claim is 13980 feet North and 5150 feet West from the SE corner, Section 31, T38N, R5W.

Amended this 1st day of November, 2007

PHOENIX, ARIZONA

2007 DEC -7 A 9:32

RECEIVED
B.L.M. AZ STATE OFFICE

Judy M. Pratt
Judy M. Pratt, agent for Patrick Hillard

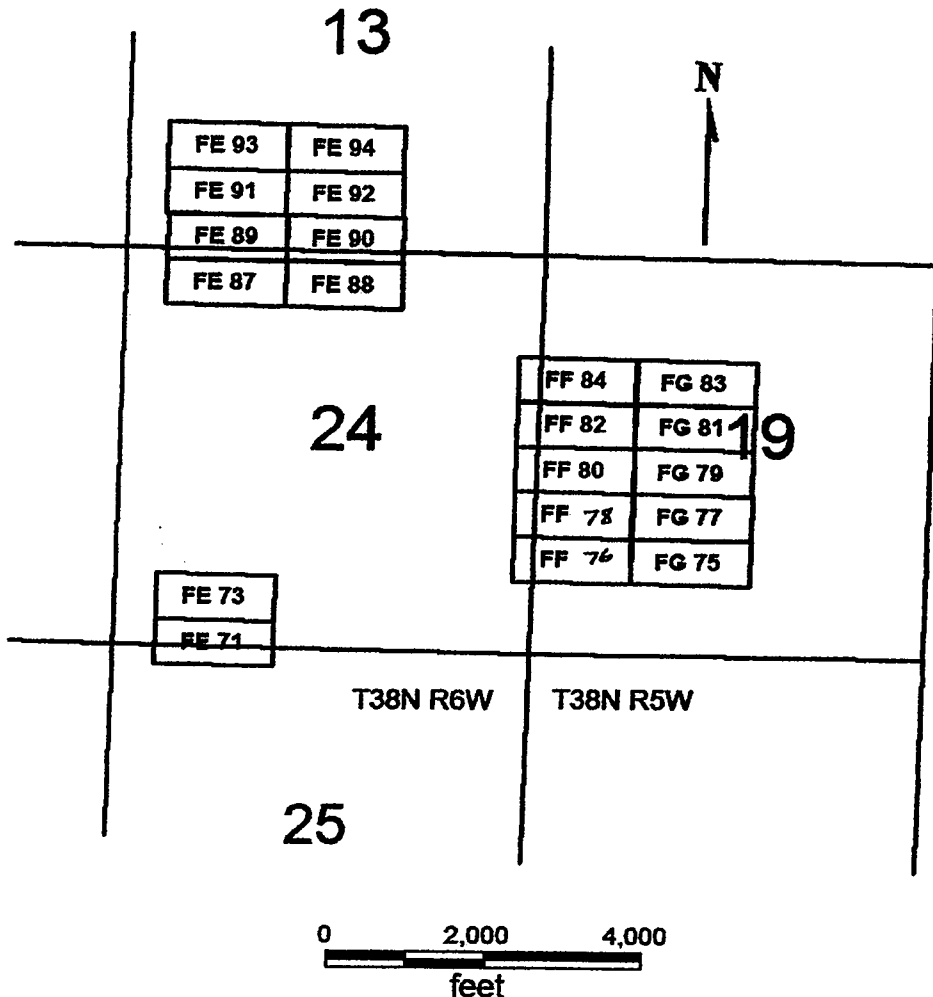
RE 5/22/08

RECEIVED
B.L.M. AZ STATE OFFICE

2007 DEC -7 A 9:32

PHOENIX, ARIZONA

FE 71, 73, 87-94
FF 76-84 (EVENS)
FG 75-83 (ODDS)
T38N, R6W AND R5W



FE 71, 73 89-94
FF 76-84 (EVENS)
FG 75-83 (ODDS)

Sides are E-W and ends are N-S

All locations, corners and end centers are 5' 2x2 wood posts with metal tags

Located by:

Patrick Hillard

Box 388
Kanab, Utah 84741

All claims are 1500 x 600

Mohave Co., Arizona
Sections 13, 24, 25 T38N, R6W
Section 19, T38N, R5W
Gila Salt River Meridian

Return to:

Judy M. Pratt
2182 So. Dover Way
Lakewood, CO 80227

LOCATION NOTICE FOR LODE MINING CLAIM

NOTICE IS HEREBY GIVEN that the **FF 84** lode mining claim has been located by Patrick Hillard, whose current mailing address is P.O. Box 388, Kanab, UT, 84741.

The general course of this claim is EAST and it is situated in Mohave County, Arizona.

The claim is 1,500 feet in length and 600 feet in width. This claim runs from the location monument on which this location notice is posted approximately 10 feet in a(n) WEST direction to the WEST end line and 1,490 feet in a(n) EAST direction to the EAST end line. The claim is marked by six monuments, one at each corner and one at the center of each end line of the claim.

The location monument on which this notice is posted is situated within Section 24, T38N, R6W Gila Salt River Base and Meridian, Arizona, and this claim encompasses portions of the following quarter section(s), Section(s), Township(s) and Range(s), Gila Salt River Base and Meridian, Arizona:

NE SEC 24, NW SEC 19, T38N, R6W

The locality of this claim with reference to some natural object or permanent monument and additional information (if any) concerning its locality are as follows:

The SOUTHWEST corner of this claim is 13980 feet North and 5150 feet West from the SE corner, Section 31, T38N, R5W.

Dated and posted on the ground January 18, 2007.

LOCATOR


Agent for Patrick Hillard

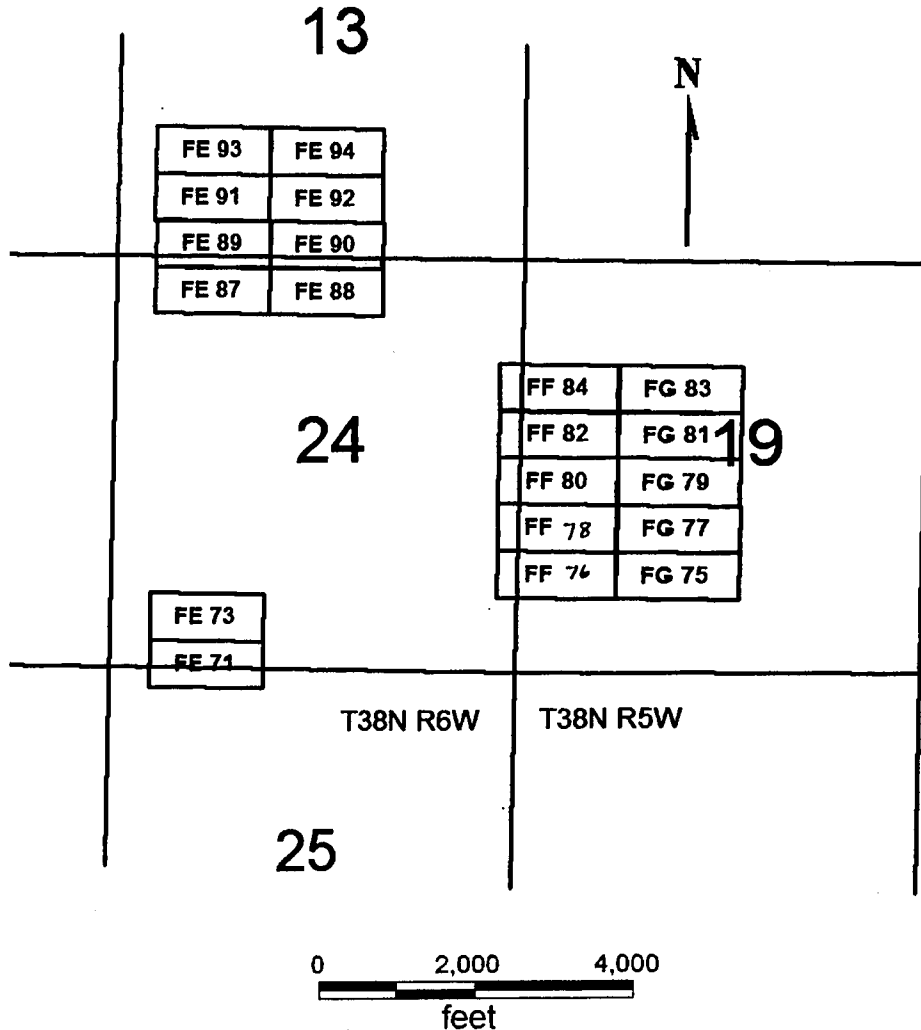
PHOENIX, ARIZONA

2007 MAR 12 A 11:22

RECEIVED
B.L.M. AZ STATE OFFICE

AMC 380459

FE 71, 73, 87-94
 FF 76-84 (EVENS)
 FG 75-83 (ODDS)
 T38N, R6W AND R5W



RECEIVED
 B.L.M. AZ STATE OFFICE
 2007 MAR 12 A 11:22
 PHOENIX, ARIZONA

FE 71, 73 89-94
 FF 76-84 (EVENS)
 FG 75-83 (ODDS)

All claims are 1500 x 600

Sides are E-W and ends are N-S

All locations, corners and end centers are 5' 2x2 wood posts with metal tags

Located by:

Patrick Hillard

Box 388
 Kanab, Utah 84741

Mohave Co., Arizona
 Sections 13, 24, 25 T38N, R6W
 Section 19, T38N, R5W
 Gila Salt River Meridian

AME 380459

Return to:

Judy M. Pratt
2182 So. Dover Way
Lakewood, CO 80227

LOCATION NOTICE FOR LODE MINING CLAIM

NOTICE IS HEREBY GIVEN that the **FG 75** lode mining claim has been located by Patrick Hillard, whose current mailing address is P.O. Box 388, Kanab, UT, 84741.

The general course of this claim is WEST and it is situated in Mohave County, Arizona.

The claim is 1,500 feet in length and 600 feet in width. This claim runs from the location monument on which this location notice is posted approximately 10 feet in a(n) EAST direction to the EAST end line and 1,490 feet in a(n) WEST direction to the WEST end line. The claim is marked by six monuments, one at each corner and one at the center of each end line of the claim.

The location monument on which this notice is posted is situated within Section 19, T38N, R5W Gila Salt River Base and Meridian, Arizona, and this claim encompasses portions of the following quarter section(s), Section(s), Township(s) and Range(s), Gila Salt River Base and Meridian, Arizona:

SW AND SE SEC 19, T38N, R5W

The locality of this claim with reference to some natural object or permanent monument and additional information (if any) concerning its locality are as follows:

The SOUTHEAST corner of this claim is 11580 feet North and 2150 feet West from the SE corner, Section 31, T38N, R5W.

Dated and posted on the ground January 18, 2007.

LOCATOR


~~Agent for~~ Patrick Hillard

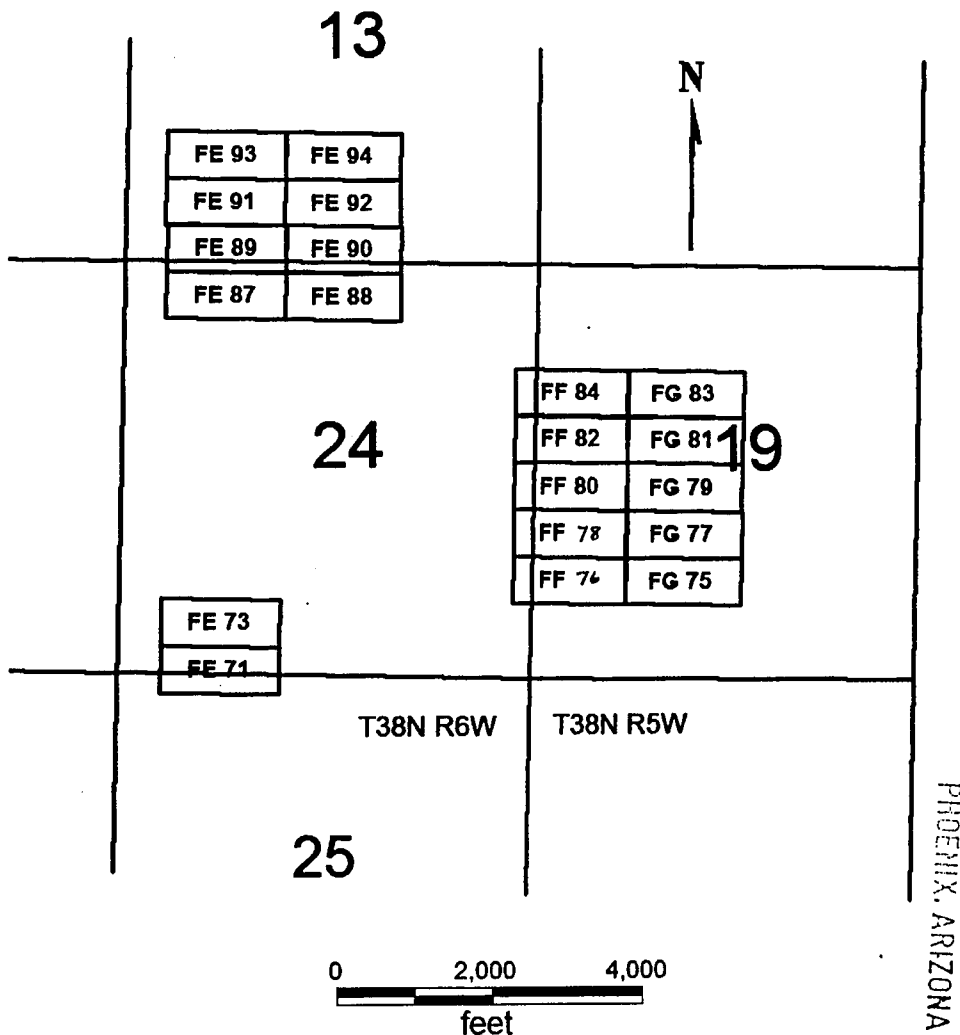
PHOENIX, ARIZONA

2007 MAR 12 A 11:22

RECEIVED
B.L.M. AZ STATE OFFICE

AMC 380460

FE 71, 73, 87-94
 FF 76-84 (EVENS)
 FG 75-83 (ODDS)
 T38N, R6W AND R5W



RECEIVED
 B.L.M. AZ STATE OFFICE
 2007 MAR 12 A 11:23

FE 71, 73 89-94
 FF 76-84 (EVENS)
 FG 75-83 (ODDS)

All claims are 1500 x 600

Sides are E-W and ends are N-S

All locations, corners and end centers are 5' 2x2 wood posts with metal tags

Located by:

Patrick Hillard

Box 388

Kanab, Utah 84741

Mohave Co., Arizona
 Sections 13, 24, 25 T38N, R6W
 Section 19, T38N, R5W
 Gila Salt River Meridian

AMC 380460

Return to:

Judy M. Pratt
2182 So. Dover Way
Lakewood, CO 80227

LOCATION NOTICE FOR LODE MINING CLAIM

NOTICE IS HEREBY GIVEN that the **FG 77** lode mining claim has been located by Patrick Hillard, whose current mailing address is P.O. Box 388, Kanab, UT, 84741.

The general course of this claim is WEST and it is situated in Mohave County, Arizona.

The claim is 1,500 feet in length and 600 feet in width. This claim runs from the location monument on which this location notice is posted approximately 10 feet in a(n) EAST direction to the EAST end line and 1,490 feet in a(n) WEST direction to the WEST end line. The claim is marked by six monuments, one at each corner and one at the center of each end line of the claim.

The location monument on which this notice is posted is situated within Section 19, T38N, R5W Gila Salt River Base and Meridian, Arizona, and this claim encompasses portions of the following quarter section(s), Section(s), Township(s) and Range(s), Gila Salt River Base and Meridian, Arizona:

SW AND SE SEC 19, T38N, R5W

The locality of this claim with reference to some natural object or permanent monument and additional information (if any) concerning its locality are as follows:

The SOUTHEAST corner of this claim is 12180 feet North and 2150 feet West from the SE corner, Section 31, T38N, R5W.

Dated and posted on the ground January 18, 2007.

LOCATOR


~~Agent for~~ Patrick Hillard

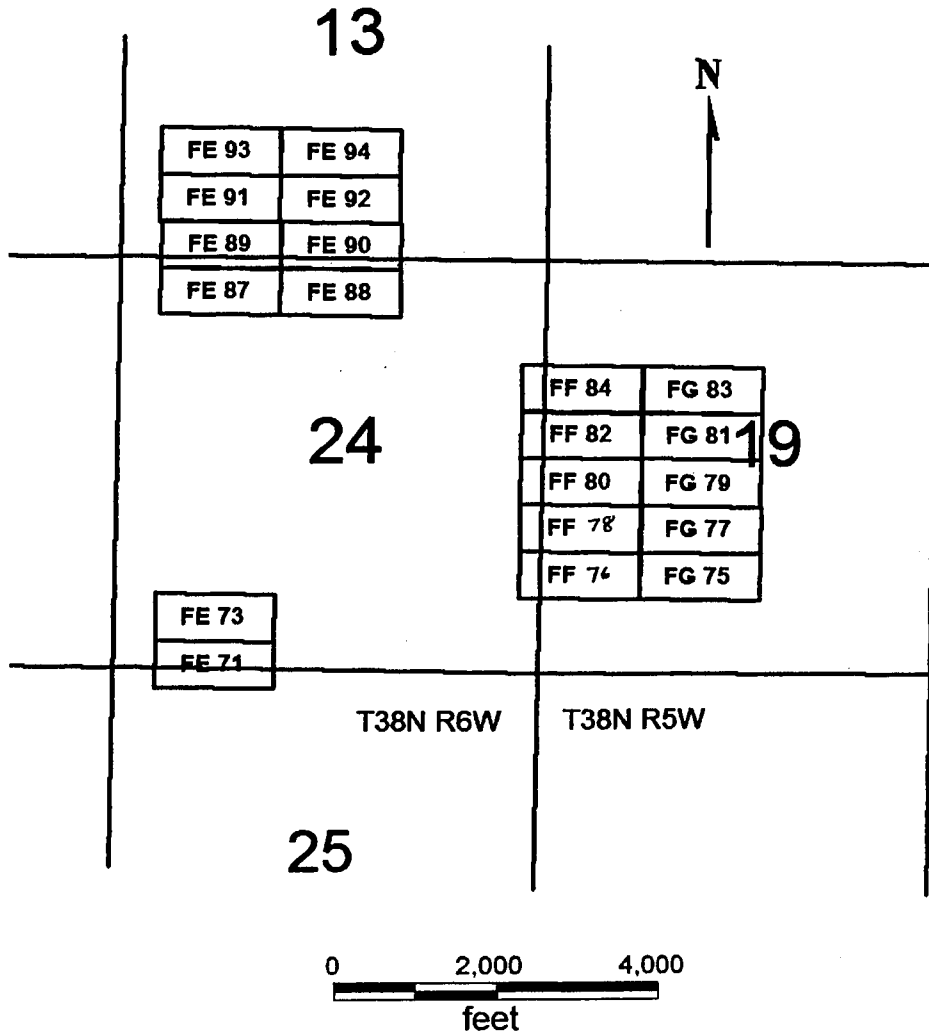
PHOENIX, ARIZONA

2007 MAR 12 A 11:23

RECEIVED
B.L.M. AZ STATE OFFICE

AMC 380461

FE 71, 73, 87-94
 FF 76-84 (EVENS)
 FG 75-83 (ODDS)
 T38N, R4W AND R5W



PHOENIX, ARIZONA

2001 MAR 12 A 11:23

RECEIVED
 B.L.M. AZ STATE OFFICE

FE 71, 73 89-94
 FF 76-84 (EVENS)
 FG 75-83 (ODDS)

All claims are 1500 x 600

Sides are E-W and ends are N-S

All locations, corners and end centers are 5' 2x2 wood posts with metal tags

Located by:

Patrick Hillard

Box 388
 Kanab, Utah 84741

Mohave Co., Arizona
 Sections 13, 24, 25 T38N, R6W
 Section 19, T38N, R5W
 Gila Salt River Meridian

AMC 380461

Return to:

Judy M. Pratt
2182 So. Dover Way
Lakewood, CO 80227

LOCATION NOTICE FOR LODE MINING CLAIM

NOTICE IS HEREBY GIVEN that the **FG 79** lode mining claim has been located by Patrick Hillard, whose current mailing address is P.O. Box 388, Kanab, UT, 84741.

The general course of this claim is WEST and it is situated in Mohave County, Arizona.

The claim is 1,500 feet in length and 600 feet in width. This claim runs from the location monument on which this location notice is posted approximately 10 feet in a(n) EAST direction to the EAST end line and 1,490 feet in a(n) WEST direction to the WEST end line. The claim is marked by six monuments, one at each corner and one at the center of each end line of the claim.

The location monument on which this notice is posted is situated within Section 19, T38N, R5W Gila Salt River Base and Meridian, Arizona, and this claim encompasses portions of the following quarter section(s), Section(s), Township(s) and Range(s), Gila Salt River Base and Meridian, Arizona:

SW AND SE SEC 19, T38N, R5W

The locality of this claim with reference to some natural object or permanent monument and additional information (if any) concerning its locality are as follows:

The SOUTHEAST corner of this claim is 12780 feet North and 2150 feet West from the SE corner, Section 31, T38N, R5W.

Dated and posted on the ground January 18, 2007.

LOCATOR


Agent for Patrick Hillard

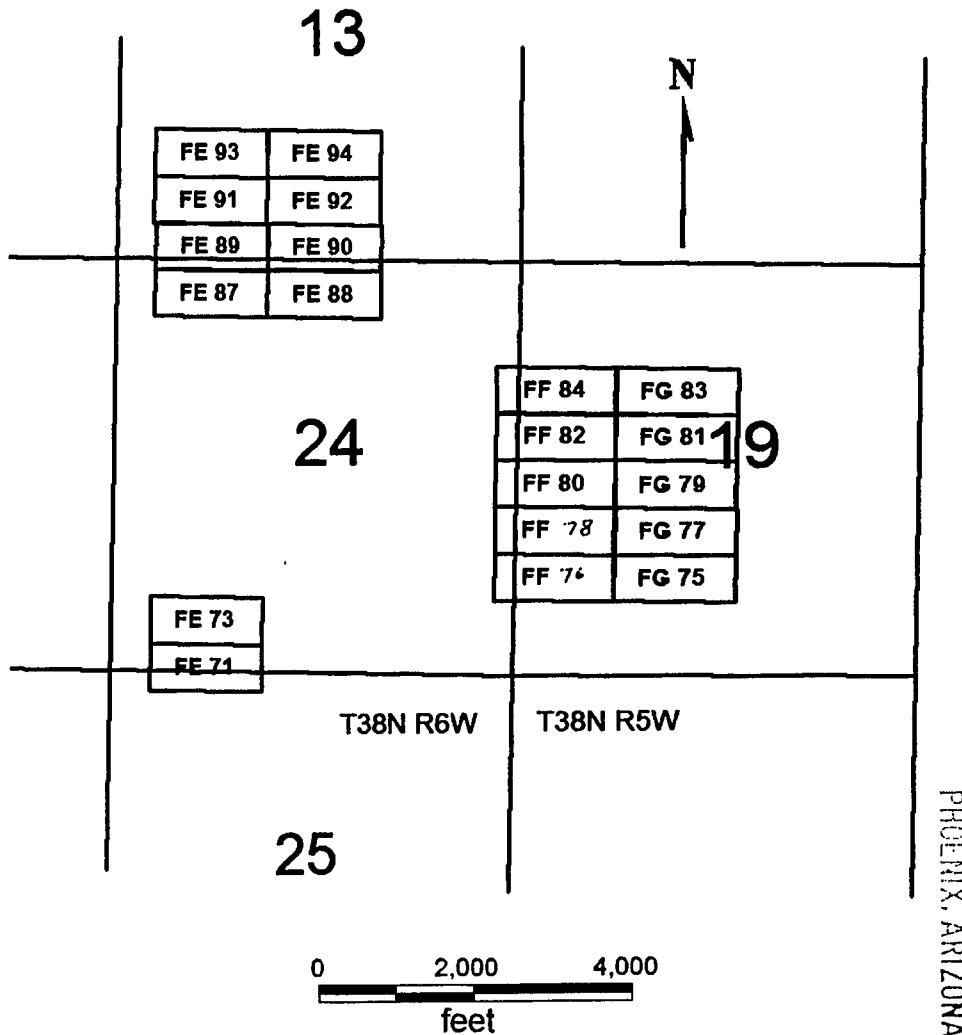
PHOENIX, ARIZONA

2007 MAR 12 A 11:23

RECEIVED
B.L.M. AZ STATE OFFICE

AMC 380462

**FE 71, 73, 87-94
FF 76-84 (EVENS)
FG 75-83 (ODDS)
T38N, R6W AND R5W**



2007 MAR 12 A 11:23

RECEIVED
B.L.M. AZ STATE OFFICE

**FE 71, 73 89-94
FF 76-84 (EVENS)
FG 75-83 (ODDS)**

All claims are 1500 x 600

Sides are E-W and ends are N-S

All locations, corners and end centers are 5' 2x2 wood posts with metal tags

Located by:

Patrick Hillard

Box 388
Kanab, Utah 84741

Mohave Co., Arizona
Sections 13, 24, 25 T38N, R6W
Section 19, T38N, R5W
Gila Salt River Meridian

AMC 380462

Return to:

Judy M. Pratt
2182 So. Dover Way
Lakewood, CO 80227

LOCATION NOTICE FOR LODE MINING CLAIM

NOTICE IS HEREBY GIVEN that the **FG 81** lode mining claim has been located by Patrick Hillard, whose current mailing address is P.O. Box 388, Kanab, UT, 84741.

The general course of this claim is WEST and it is situated in Mohave County, Arizona.

The claim is 1,500 feet in length and 600 feet in width. This claim runs from the location monument on which this location notice is posted approximately 10 feet in a(n) EAST direction to the EAST end line and 1,490 feet in a(n) WEST direction to the WEST end line. The claim is marked by six monuments, one at each corner and one at the center of each end line of the claim.

The location monument on which this notice is posted is situated within Section 19, T38N, R5W Gila Salt River Base and Meridian, Arizona, and this claim encompasses portions of the following quarter section(s), Section(s), Township(s) and Range(s), Gila Salt River Base and Meridian, Arizona:


NW AND NE SEC 19, T38N, R5W

The locality of this claim with reference to some natural object or permanent monument and additional information (if any) concerning its locality are as follows:

The SOUTHEAST corner of this claim is 13380 feet North and 2150 feet West from the SE corner, Section 31, T38N, R5W.

Dated and posted on the ground January 18, 2007.

LOCATOR


~~Agent for~~ Patrick Hillard

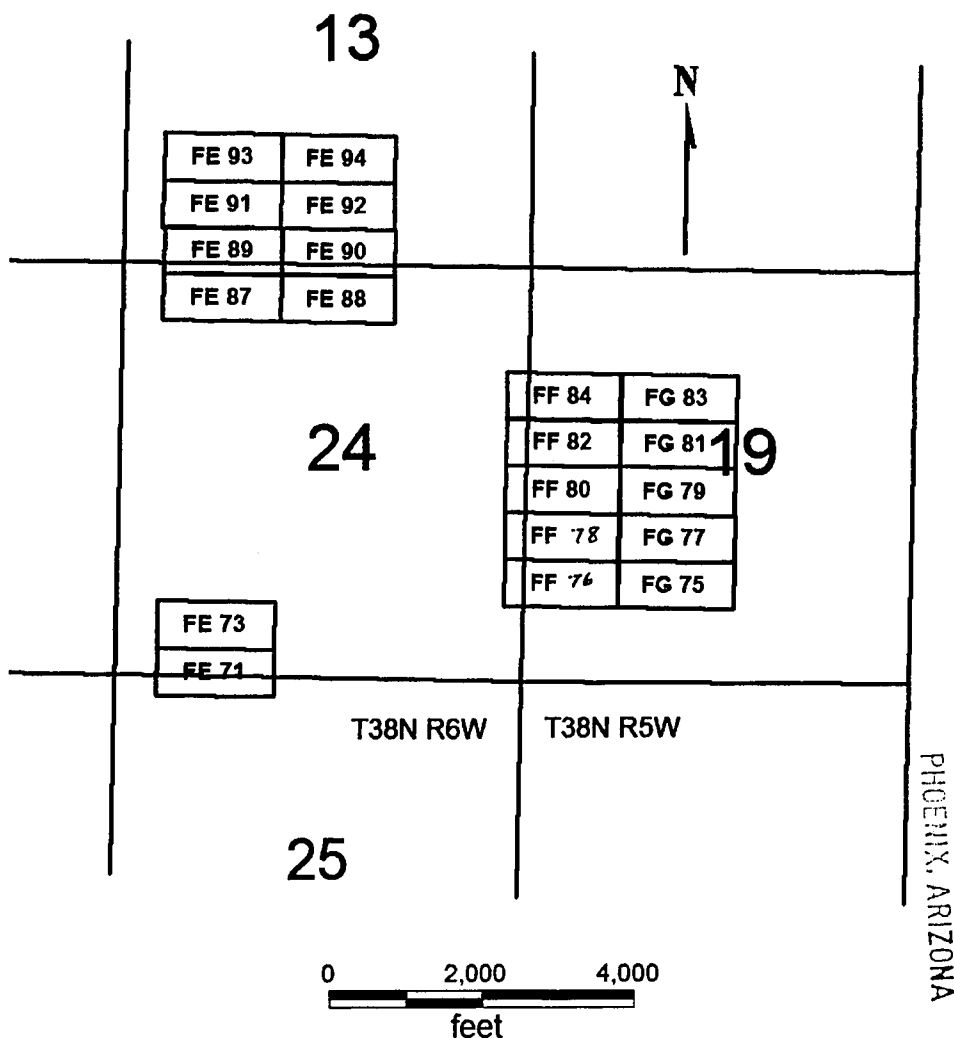
PHOENIX, ARIZONA

2007 MAR 12 A 11:23

RECEIVED
B.L.M. AZ STATE OFFICE

AMC 380463

FE 71, 73, 87-94
 FF 76-84 (EVENS)
 FG 75-83 (ODDS)
 T38N, R6W AND R5W



2007 MAR 12 A 11:23

RECEIVED
 B.L.M. AZ STATE OFFICE

FE 71, 73 89-94
 FF 76-84 (EVENS)
 FG 75-83 (ODDS)

All claims are 1500 x 600

Sides are E-W and ends are N-S

All locations, corners and end centers are 5' 2x2 wood posts with metal tags

Located by:

Patrick Hillard

Box 388

Kanab, Utah 84741

Mohave Co., Arizona
 Sections 13, 24, 25 T38N, R6W
 Section 19, T38N, R5W
 Gila Salt River Meridian

AMC 380463

Return to:

Judy M. Pratt
2182 So. Dover Way
Lakewood, CO 80227

LOCATION NOTICE FOR LODE MINING CLAIM

NOTICE IS HEREBY GIVEN that the **FG 83** lode mining claim has been located by Patrick Hillard, whose current mailing address is P.O. Box 388, Kanab, UT, 84741.

The general course of this claim is WEST and it is situated in Mohave County, Arizona.

The claim is 1,500 feet in length and 600 feet in width. This claim runs from the location monument on which this location notice is posted approximately 10 feet in a(n) EAST direction to the EAST end line and 1,490 feet in a(n) WEST direction to the WEST end line. The claim is marked by six monuments, one at each corner and one at the center of each end line of the claim.

The location monument on which this notice is posted is situated within Section 19, T38N, R5W Gila Salt River Base and Meridian, Arizona, and this claim encompasses portions of the following quarter section(s), Section(s), Township(s) and Range(s), Gila Salt River Base and Meridian, Arizona:


NW AND NE SEC 19, T38N, R5W

The locality of this claim with reference to some natural object or permanent monument and additional information (if any) concerning its locality are as follows:

The SOUTHEAST corner of this claim is 13980 feet North and 2150 feet West from the SE corner, Section 31, T38N, R5W.

Dated and posted on the ground January 18, 2007.

LOCATOR


~~Agent for~~ Patrick Hillard

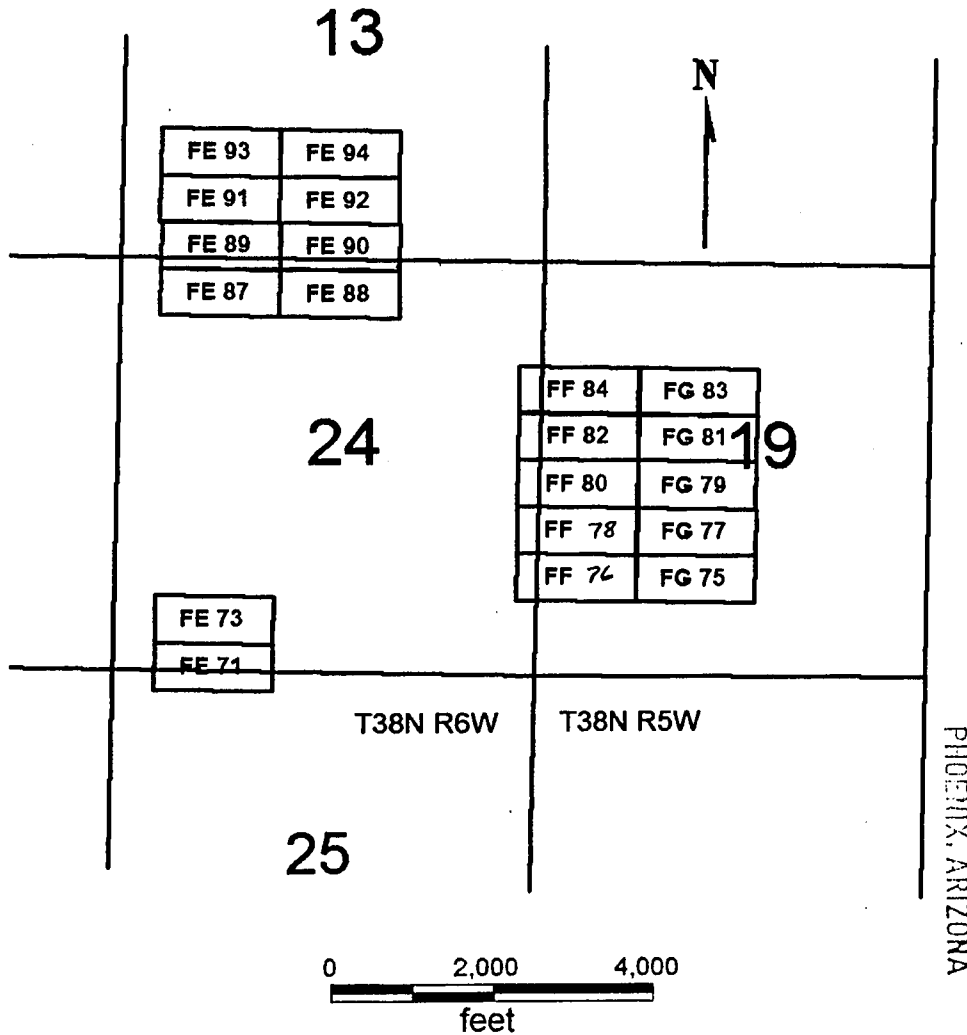
PHOENIX, ARIZONA

2007 MAR 12 A 11:23

RECEIVED
B.L.M. AZ STATE OFFICE

AMC 380464

FE 71, 73, 87-94
 FF 76-84 (EVENS)
 FG 75-83 (ODDS)
 T38N, R6W AND R5W



RECEIVED
 B.L.M. AZ STATE OFFICE

FE 71, 73 89-94
 FF 76-84 (EVENS)
 FG 75-83 (ODDS)

All claims are 1500 x 600

Sides are E-W and ends are N-S

All locations, corners and end centers are 5' 2x2 wood posts with metal tags

Located by:

Patrick Hillard

Box 388

Kanab, Utah 84741

Mohave Co., Arizona
 Sections 13, 24, 25 T38N, R6W
 Section 19, T38N, R5W
 Gila Salt River Meridian

AMC 380464

Return to:

Judy M. Pratt
2182 So. Dover Way
Lakewood, CO 80227

LOCATION NOTICE FOR LODE MINING CLAIM

NOTICE IS HEREBY GIVEN that the **FA 38** lode mining claim has been located by Patrick Hillard, whose current mailing address is P.O. Box 388, Kanab, UT, 84741.

The general course of this claim is EAST and it is situated in Mohave County, Arizona.

The claim is 1,500 feet in length and 600 feet in width. This claim runs from the location monument on which this location notice is posted approximately 10 feet in a(n) WEST direction to the WEST end line and 1,490 feet in a(n) EAST direction to the EAST end line. The claim is marked by six monuments, one at each corner and one at the center of each end line of the claim.

The location monument on which this notice is posted is situated within Section 34, T38N, R6W Gila Salt River Base and Meridian, Arizona, and this claim encompasses portions of the following quarter section(s), Section(s), Township(s) and Range(s), Gila Salt River Base and Meridian, Arizona:

SW SEC 34, T38N, R6W

The locality of this claim with reference to some natural object or permanent monument and additional information (if any) concerning its locality are as follows:

The SOUTHWEST corner of this claim is 180 feet North and 20150 feet West from the SE corner, Section 31, T38N, R5W.

Dated and posted on the ground January 20, 2007.

LOCATOR


Agent for Patrick Hillard

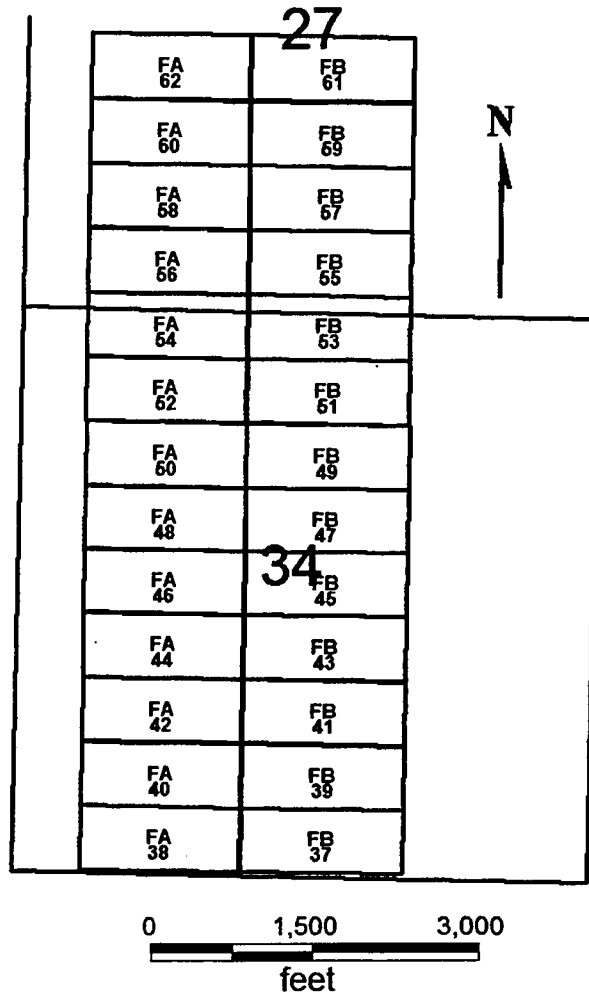
PHOENIX, ARIZONA

2007 MAR 12 A 11:24

RECEIVED
B.L.M. AZ STATE OFFICE

AMC 380465

**FA 38-62 (EVENS)
FB 37-61 (ODDS)
T38N R6W**



PHOENIX, ARIZONA

2007 MAR 12 A 11:24

RECEIVED
B.L.M. AZ STATE OFFICE

**FA 38-62 (EVENS)
FB 37-61 (ODDS)**

All claims are 1500 x 600

Sides are E-W and ends are N-S

All locations, corners and end centers are 5' 2x2 wood posts with metal tags

Located by:

Patrick Hillard
Box 388
Kanab, Utah 84741

Mohave Co., Arizona
Sections 27 and 34, T38N, R6W
Gila Salt River Meridian

AMC 380465

Return to:

Judy M. Pratt
2182 So. Dover Way
Lakewood, CO 80227

LOCATION NOTICE FOR LODE MINING CLAIM

NOTICE IS HEREBY GIVEN that the **FA 40** lode mining claim has been located by Patrick Hillard, whose current mailing address is P.O. Box 388, Kanab, UT, 84741.

The general course of this claim is EAST and it is situated in Mohave County, Arizona.

The claim is 1,500 feet in length and 600 feet in width. This claim runs from the location monument on which this location notice is posted approximately 10 feet in a(n) WEST direction to the WEST end line and 1,490 feet in a(n) EAST direction to the EAST end line. The claim is marked by six monuments, one at each corner and one at the center of each end line of the claim.

The location monument on which this notice is posted is situated within Section 34, T38N, R6W Gila Salt River Base and Meridian, Arizona, and this claim encompasses portions of the following quarter section(s), Section(s), Township(s) and Range(s), Gila Salt River Base and Meridian, Arizona:


SW SEC 34, T38N, R6W

The locality of this claim with reference to some natural object or permanent monument and additional information (if any) concerning its locality are as follows:

The SOUTHWEST corner of this claim is 780 feet North and 20150 feet West from the SE corner, Section 31, T38N, R5W.

Dated and posted on the ground January 20, 2007.

LOCATOR


Agent for Patrick Hillard

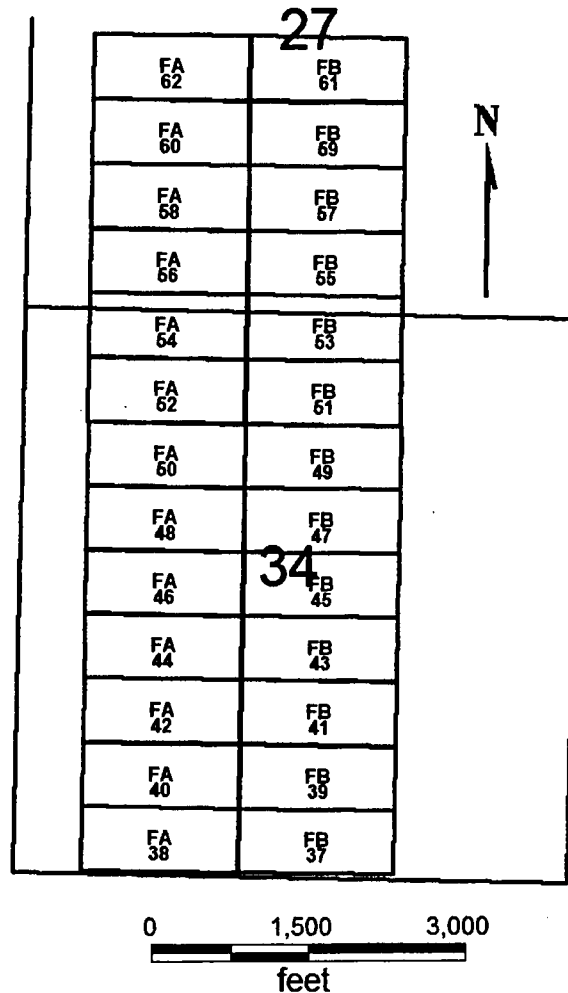
PHOENIX, ARIZONA

2007 MAR 12 A 11:24

RECEIVED
B.L.M. AZ STATE OFFICE

AMC 380466

**FA 38-62 (EVENS)
FB 37-61 (ODDS)
T38N R6W**



PHOENIX, ARIZONA

2007 MAR 12 A 11:24

RECEIVED
B.L.M. AZ STATE OFFICE

**FA 38-62 (EVENS)
FB 37-61 (ODDS)**

All claims are 1500 x 600

Sides are E-W and ends are N-S

All locations, corners and end centers are 5' 2x2 wood posts with metal tags

Located by:

Patrick Hillard
Box 388
Kanab, Utah 84741

Mohave Co., Arizona
Sections 27 and 34, T38N, R6W
Gila Salt River Meridian

ANL 380466

Return to:

Judy M. Pratt
2182 So. Dover Way
Lakewood, CO 80227

LOCATION NOTICE FOR LODE MINING CLAIM

NOTICE IS HEREBY GIVEN that the **FA 42** lode mining claim has been located by Patrick Hillard, whose current mailing address is P.O. Box 388, Kanab, UT, 84741.

The general course of this claim is EAST and it is situated in Mohave County, Arizona.

The claim is 1,500 feet in length and 600 feet in width. This claim runs from the location monument on which this location notice is posted approximately 10 feet in a(n) WEST direction to the WEST end line and 1,490 feet in a(n) EAST direction to the EAST end line. The claim is marked by six monuments, one at each corner and one at the center of each end line of the claim.

The location monument on which this notice is posted is situated within Section 34, T38N, R6W Gila Salt River Base and Meridian, Arizona, and this claim encompasses portions of the following quarter section(s), Section(s), Township(s) and Range(s), Gila Salt River Base and Meridian, Arizona:

SW SEC 34, T38N, R6W

The locality of this claim with reference to some natural object or permanent monument and additional information (if any) concerning its locality are as follows:

The SOUTHWEST corner of this claim is 1380 feet North and 20150 feet West from the SE corner, Section 31, T38N, R5W.

Dated and posted on the ground January 20, 2007.

LOCATOR


~~Agent for~~ Patrick Hillard

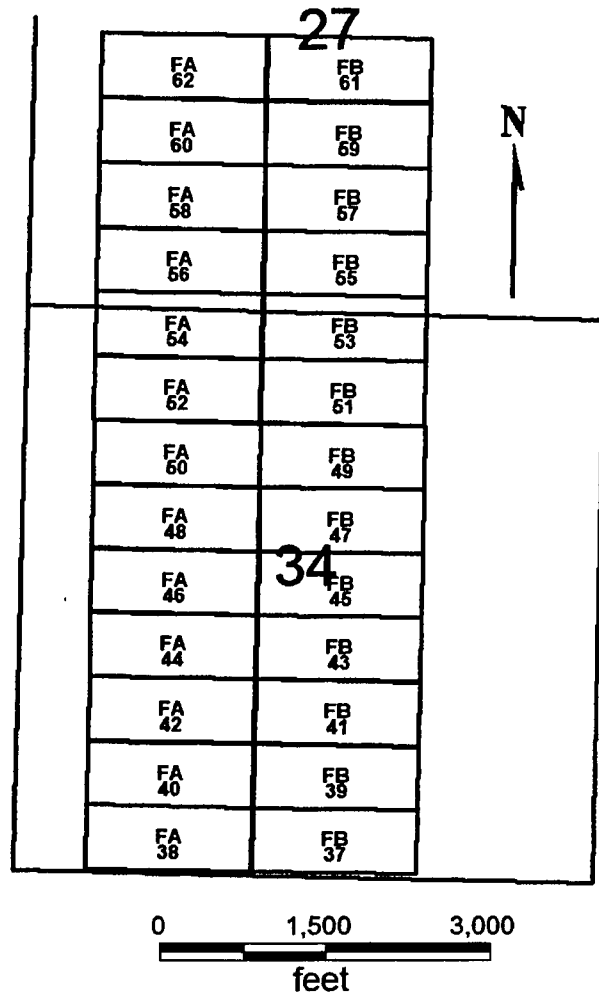
PHOENIX, ARIZONA

2007 MAR 12 A 11:24

RECEIVED
B.L.M. AZ STATE OFFICE

AMC 380467

**FA 38-62 (EVENS)
FB 37-61 (ODDS)
T38N R6W**



PHOENIX, ARIZONA

2001 MAR 12 A 11:24

RECEIVED
B.L.M. AZ STATE OFFICE

**FA 38-62 (EVENS)
FB 37-61 (ODDS)**

All claims are 1500 x 600

Sides are E-W and ends are N-S

All locations, corners and end centers are 5' 2x2 wood posts with metal tags

Located by:

Patrick Hillard
Box 388
Kanab, Utah 84741

Mohave Co., Arizona
Sections 27 and 34, T38N, R6W
Gila Salt River Meridian

AMC 380467

Return to:

Judy M. Pratt
2182 So. Dover Way
Lakewood, CO 80227

LOCATION NOTICE FOR LODE MINING CLAIM

NOTICE IS HEREBY GIVEN that the **FA 44** lode mining claim has been located by Patrick Hillard, whose current mailing address is P.O. Box 388, Kanab, UT, 84741.

The general course of this claim is EAST and it is situated in Mohave County, Arizona.

The claim is 1,500 feet in length and 600 feet in width. This claim runs from the location monument on which this location notice is posted approximately 10 feet in a(n) WEST direction to the WEST end line and 1,490 feet in a(n) EAST direction to the EAST end line. The claim is marked by six monuments, one at each corner and one at the center of each end line of the claim.

The location monument on which this notice is posted is situated within Section 34, T38N, R6W Gila Salt River Base and Meridian, Arizona, and this claim encompasses portions of the following quarter section(s), Section(s), Township(s) and Range(s), Gila Salt River Base and Meridian, Arizona:

SW SEC 34, T38N, R6W

The locality of this claim with reference to some natural object or permanent monument and additional information (if any) concerning its locality are as follows:

The SOUTHWEST corner of this claim is 1980 feet North and 20150 feet West from the SE corner, Section 31, T38N, R5W.

Dated and posted on the ground January 20, 2007.

LOCATOR


Agent for Patrick Hillard

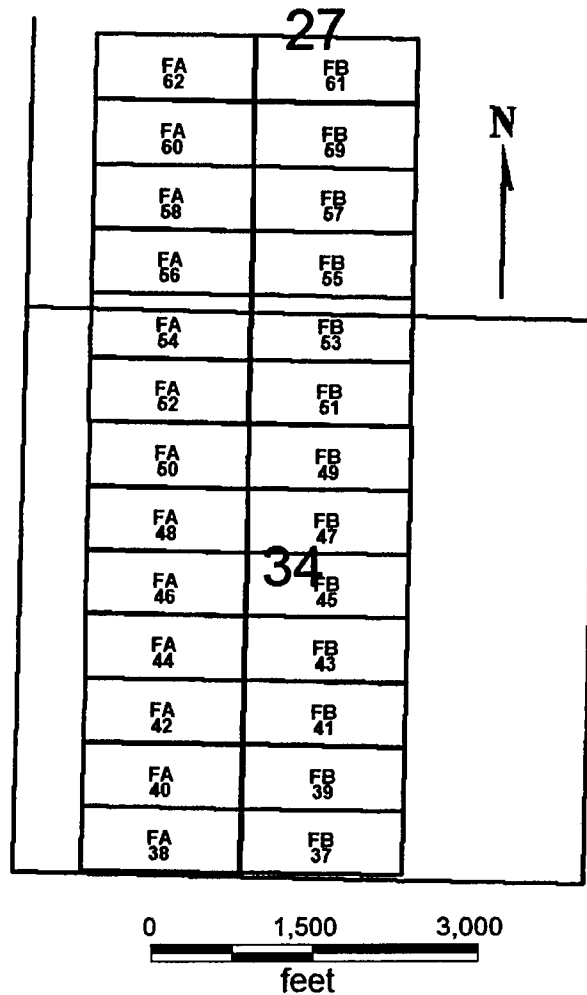
PHOENIX, ARIZONA

2007 MAR 12 A 11:24

RECEIVED
B.L.M. AZ STATE OFFICE

AMC 380468

**FA 38-62 (EVENS)
FB 37-61 (ODDS)
T38N R6W**



PHOENIX, ARIZONA

2007 MAR 12 A 11: 24

RECEIVED
B.L.M. AZ STATE OFFICE

**FA 38-62 (EVENS)
FB 37-61 (ODDS)**

All claims are 1500 x 600

Sides are E-W and ends are N-S

All locations, corners and end centers are 5' 2x2 wood posts with metal tags

Located by:

Patrick Hillard
Box 388
Kanab, Utah 84741

Mohave Co., Arizona
Sections 27 and 34, T38N, R6W
Gila Salt River Meridian

AMC 380468

Return to:

Judy M. Pratt
2182 So. Dover Way
Lakewood, CO 80227

LOCATION NOTICE FOR LODE MINING CLAIM

NOTICE IS HEREBY GIVEN that the **FA 46** lode mining claim has been located by Patrick Hillard, whose current mailing address is P.O. Box 388, Kanab, UT, 84741.

The general course of this claim is EAST and it is situated in Mohave County, Arizona.

The claim is 1,500 feet in length and 600 feet in width. This claim runs from the location monument on which this location notice is posted approximately 10 feet in a(n) WEST direction to the WEST end line and 1,490 feet in a(n) EAST direction to the EAST end line. The claim is marked by six monuments, one at each corner and one at the center of each end line of the claim.

The location monument on which this notice is posted is situated within Section 34, T38N, R6W Gila Salt River Base and Meridian, Arizona, and this claim encompasses portions of the following quarter section(s), Section(s), Township(s) and Range(s), Gila Salt River Base and Meridian, Arizona:

NW AND SW SEC 34, T38N, R6W

The locality of this claim with reference to some natural object or permanent monument and additional information (if any) concerning its locality are as follows:

The SOUTHWEST corner of this claim is 2580 feet North and 20150 feet West from the SE corner, Section 31, T38N, R5W.

Dated and posted on the ground January 20, 2007.

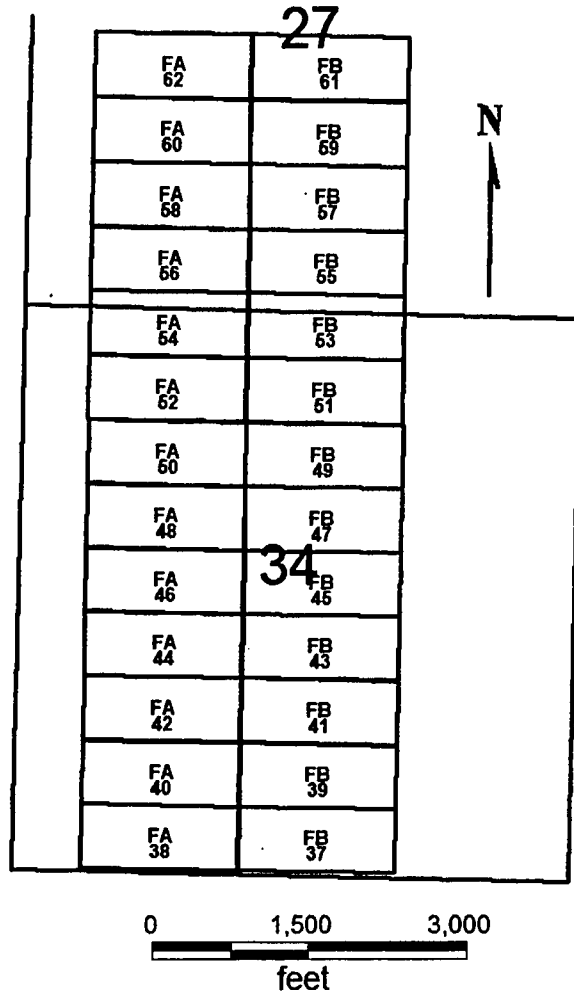
LOCATOR


~~Agent for~~ Patrick Hillard

RECEIVED
B.L.M. AZ STATE OFFICE
2007 MAR 12 A 11:24
PHOENIX, ARIZONA

AMC 380469

**FA 38-62 (EVENS)
FB 37-61 (ODDS)
T38N R6W**



PHOENIX, ARIZONA

2001 MAR 12 A 11:24

RECEIVED
B.L.M. AZ STATE OFFICE

**FA 38-62 (EVENS)
FB 37-61 (ODDS)**

All claims are 1500 x 600

Sides are E-W and ends are N-S

All locations, corners and end centers are 5' 2x2 wood posts with metal tags

Located by:

Patrick Hillard
Box 388
Kanab, Utah 84741

Mohave Co., Arizona
Sections 27 and 34, T38N, R6W
Gila Salt River Meridian

AMC 380469

Return to:

Judy M. Pratt
2182 So. Dover Way
Lakewood, CO 80227

LOCATION NOTICE FOR LODE MINING CLAIM

NOTICE IS HEREBY GIVEN that the **FA 48** lode mining claim has been located by Patrick Hillard, whose current mailing address is P.O. Box 388, Kanab, UT, 84741.

The general course of this claim is EAST and it is situated in Mohave County, Arizona.

The claim is 1,500 feet in length and 600 feet in width. This claim runs from the location monument on which this location notice is posted approximately 10 feet in a(n) WEST direction to the WEST end line and 1,490 feet in a(n) EAST direction to the EAST end line. The claim is marked by six monuments, one at each corner and one at the center of each end line of the claim.

The location monument on which this notice is posted is situated within Section 34, T38N, R6W Gila Salt River Base and Meridian, Arizona, and this claim encompasses portions of the following quarter section(s), Section(s), Township(s) and Range(s), Gila Salt River Base and Meridian, Arizona:

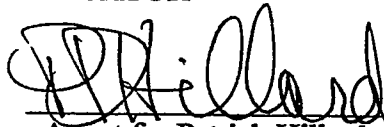
NW SEC 34, T38N, R6W

The locality of this claim with reference to some natural object or permanent monument and additional information (if any) concerning its locality are as follows:

The SOUTHWEST corner of this claim is 3180 feet North and 20150 feet West from the SE corner, Section 31, T38N, R5W.

Dated and posted on the ground January 21, 2007.

LOCATOR


~~Agent for~~ Patrick Hillard

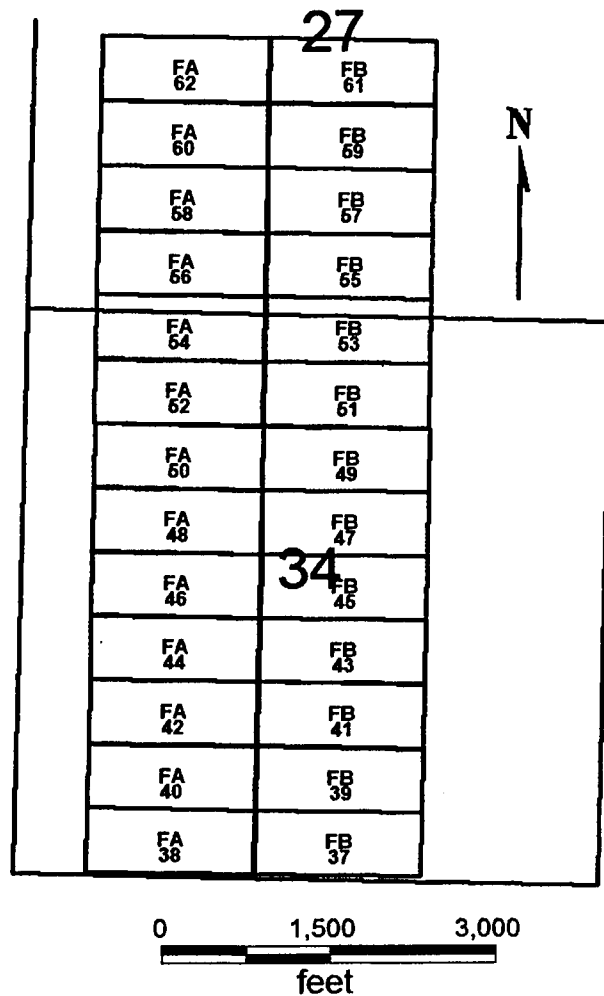
PHOENIX, ARIZONA

2007 MAR 12 A 11:24

RECEIVED
B.L.M. AZ STATE OFFICE

AMC 380470

**FA 38-62 (EVENS)
FB 37-61 (ODDS)
T38N R6W**



RECEIVED
B.L.M. AZ STATE OFFICE
2007 MAR 12 A 11:24
PHOENIX, ARIZONA

**FA 38-62 (EVENS)
FB 37-61 (ODDS)**

All claims are 1500 x 600

Sides are E-W and ends are N-S

All locations, corners and end centers are 5' 2x2 wood posts with metal tags

Located by:

Patrick Hillard
Box 388
Kanab, Utah 84741

Mohave Co., Arizona
Sections 27 and 34, T38N, R6W
Gila Salt River Meridian

AMC 380470

Return to:

Judy M. Pratt
2182 So. Dover Way
Lakewood, CO 80227

LOCATION NOTICE FOR LODE MINING CLAIM

NOTICE IS HEREBY GIVEN that the **FA 50** lode mining claim has been located by Patrick Hillard, whose current mailing address is P.O. Box 388, Kanab, UT, 84741.

The general course of this claim is EAST and it is situated in Mohave County, Arizona.

The claim is 1,500 feet in length and 600 feet in width. This claim runs from the location monument on which this location notice is posted approximately 10 feet in a(n) WEST direction to the WEST end line and 1,490 feet in a(n) EAST direction to the EAST end line. The claim is marked by six monuments, one at each corner and one at the center of each end line of the claim.

The location monument on which this notice is posted is situated within Section 34, T38N, R6W Gila Salt River Base and Meridian, Arizona, and this claim encompasses portions of the following quarter section(s), Section(s), Township(s) and Range(s), Gila Salt River Base and Meridian, Arizona:

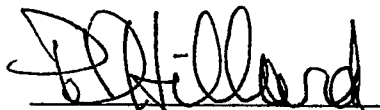
NW SEC 34, T38N, R6W

The locality of this claim with reference to some natural object or permanent monument and additional information (if any) concerning its locality are as follows:

The SOUTHWEST corner of this claim is 3780 feet North and 20150 feet West from the SE corner, Section 31, T38N, R5W.

Dated and posted on the ground January 21, 2007.

LOCATOR


~~Agent for~~ Patrick Hillard

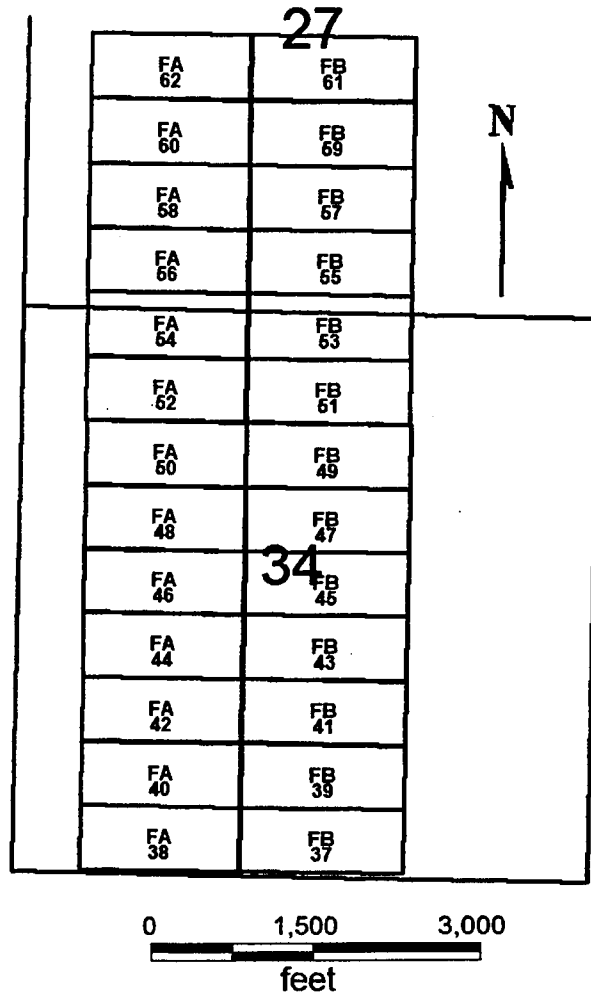
PHOENIX, ARIZONA

2007 MAR 12 A 11:25

RECEIVED
B.L.M. AZ STATE OFFICE

AMC 380471

**FA 38-62 (EVENS)
FB 37-61 (ODDS)
T38N R6W**



PHOENIX, ARIZONA

2001 MAR 12 A 11:25

RECEIVED
B.L.M. AZ STATE OFFICE

**FA 38-62 (EVENS)
FB 37-61 (ODDS)**

Sides are E-W and ends are N-S

All locations, corners and end centers are 5' 2x2 wood posts with metal tags

Located by:

Patrick Hillard
Box 388
Kanab, Utah 84741

All claims are 1500 x 600

Mohave Co., Arizona
Sections 27 and 34, T38N, R6W
Gila Salt River Meridian

AMC 380471

Return to:

Judy M. Pratt
2182 So. Dover Way
Lakewood, CO 80227

LOCATION NOTICE FOR LODE MINING CLAIM

NOTICE IS HEREBY GIVEN that the **FA 52** lode mining claim has been located by Patrick Hillard, whose current mailing address is P.O. Box 388, Kanab, UT, 84741.

The general course of this claim is EAST and it is situated in Mohave County, Arizona.

The claim is 1,500 feet in length and 600 feet in width. This claim runs from the location monument on which this location notice is posted approximately 10 feet in a(n) WEST direction to the WEST end line and 1,490 feet in a(n) EAST direction to the EAST end line. The claim is marked by six monuments, one at each corner and one at the center of each end line of the claim.

The location monument on which this notice is posted is situated within Section 34, T38N, R6W Gila Salt River Base and Meridian, Arizona, and this claim encompasses portions of the following quarter section(s), Section(s), Township(s) and Range(s), Gila Salt River Base and Meridian, Arizona:


NW SEC 34, T38N, R6W

The locality of this claim with reference to some natural object or permanent monument and additional information (if any) concerning its locality are as follows:

The SOUTHWEST corner of this claim is 4380 feet North and 20150 feet West from the SE corner, Section 31, T38N, R5W.

Dated and posted on the ground January 21, 2007.

LOCATOR

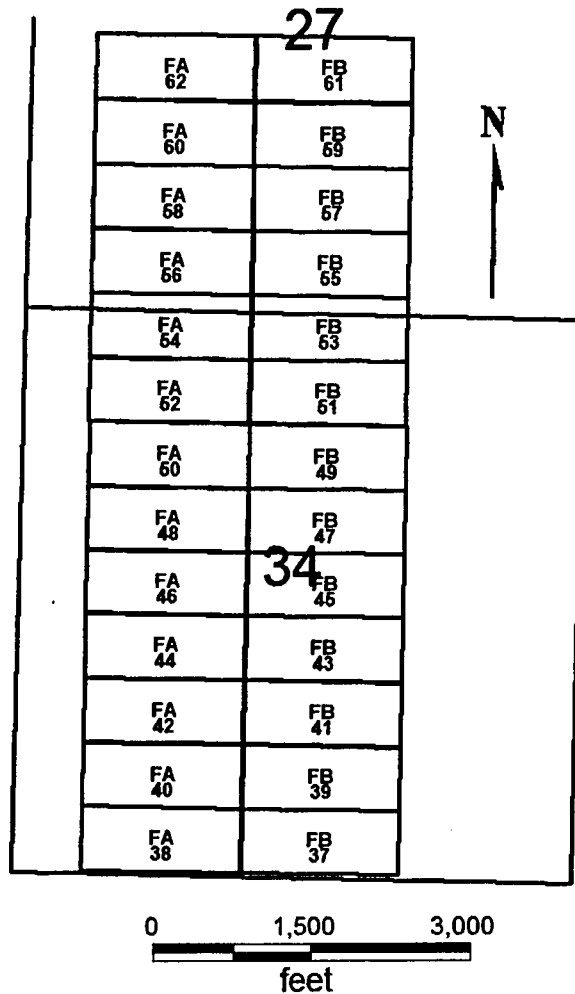


Patrick Hillard

RECEIVED
B.L.M. AZ STATE OFFICE
2007 MAR 12 A 11:25
PHOENIX, ARIZONA

AMC 380472

**FA 38-62 (EVENS)
FB 37-61 (ODDS)
T38N R6W**



PHOENIX, ARIZONA

2001 MAR 12 A 11:25

RECEIVED
B.L.M. AZ STATE OFFICE

**FA 38-62 (EVENS)
FB 37-61 (ODDS)**

All claims are 1500 x 600

Sides are E-W and ends are N-S

All locations, corners and end centers are 5' 2x2 wood posts with metal tags

Located by:

Patrick Hillard
Box 388
Kanab, Utah 84741

Mohave Co., Arizona
Sections 27 and 34, T38N, R6W
Gila Salt River Meridian

AMC 380412

Return to:

Judy M. Pratt
2182 So. Dover Way
Lakewood, CO 80227

LOCATION NOTICE FOR LODE MINING CLAIM

NOTICE IS HEREBY GIVEN that the **FA 54** lode mining claim has been located by Patrick Hillard, whose current mailing address is P.O. Box 388, Kanab, UT, 84741.

The general course of this claim is EAST and it is situated in Mohave County, Arizona.

The claim is 1,500 feet in length and 600 feet in width. This claim runs from the location monument on which this location notice is posted approximately 10 feet in a(n) WEST direction to the WEST end line and 1,490 feet in a(n) EAST direction to the EAST end line. The claim is marked by six monuments, one at each corner and one at the center of each end line of the claim.

The location monument on which this notice is posted is situated within Section 34, T38N, R6W Gila Salt River Base and Meridian, Arizona, and this claim encompasses portions of the following quarter section(s), Section(s), Township(s) and Range(s), Gila Salt River Base and Meridian, Arizona:

NW SEC 34, SW SEC 27, T38N, R6W

The locality of this claim with reference to some natural object or permanent monument and additional information (if any) concerning its locality are as follows:

The SOUTHWEST corner of this claim is 4980 feet North and 20150 feet West from the SE corner, Section 31, T38N, R5W.

Dated and posted on the ground January 21, 2007.

LOCATOR


Agent for Patrick Hillard

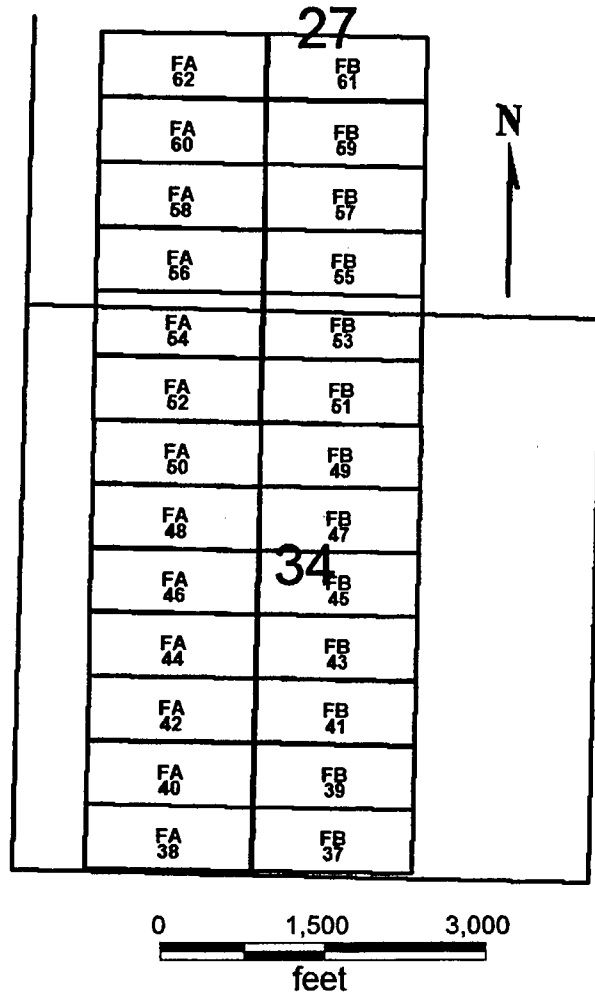
PHOENIX, ARIZONA

2007 MAR 12 A 11:25

RECEIVED
B.L.M. AZ STATE OFFICE

AMC 380473

**FA 38-62 (EVENS)
FB 37-61 (ODDS)
T38N R6W**



PHOENIX, ARIZONA

2007 MAR 12 A 11:25

RECEIVED
B.L.M. AZ STATE OFFICE

**FA 38-62 (EVENS)
FB 37-61 (ODDS)**

All claims are 1500 x 600

Sides are E-W and ends are N-S

All locations, corners and end centers are 5' 2x2 wood posts with metal tags

Located by:

Patrick Hillard
Box 388
Kanab, Utah 84741

Mohave Co., Arizona
Sections 27 and 34, T38N, R6W
Gila Salt River Meridian

AMC 380473

Return to:

Judy M. Pratt
2182 So. Dover Way
Lakewood, CO 80227

LOCATION NOTICE FOR LODE MINING CLAIM

NOTICE IS HEREBY GIVEN that the **FA 56** lode mining claim has been located by Patrick Hillard, whose current mailing address is P.O. Box 388, Kanab, UT, 84741.

The general course of this claim is EAST and it is situated in Mohave County, Arizona.

The claim is 1,500 feet in length and 600 feet in width. This claim runs from the location monument on which this location notice is posted approximately 10 feet in a(n) WEST direction to the WEST end line and 1,490 feet in a(n) EAST direction to the EAST end line. The claim is marked by six monuments, one at each corner and one at the center of each end line of the claim.

The location monument on which this notice is posted is situated within Section 27, T38N, R6W Gila Salt River Base and Meridian, Arizona, and this claim encompasses portions of the following quarter section(s), Section(s), Township(s) and Range(s), Gila Salt River Base and Meridian, Arizona:

SW SEC 27, T38N, R6W

The locality of this claim with reference to some natural object or permanent monument and additional information (if any) concerning its locality are as follows:

The SOUTHWEST corner of this claim is 5580 feet North and 20150 feet West from the SE corner, Section 31, T38N, R5W.

Dated and posted on the ground January 21, 2007.

LOCATOR


Agent for Patrick Hillard

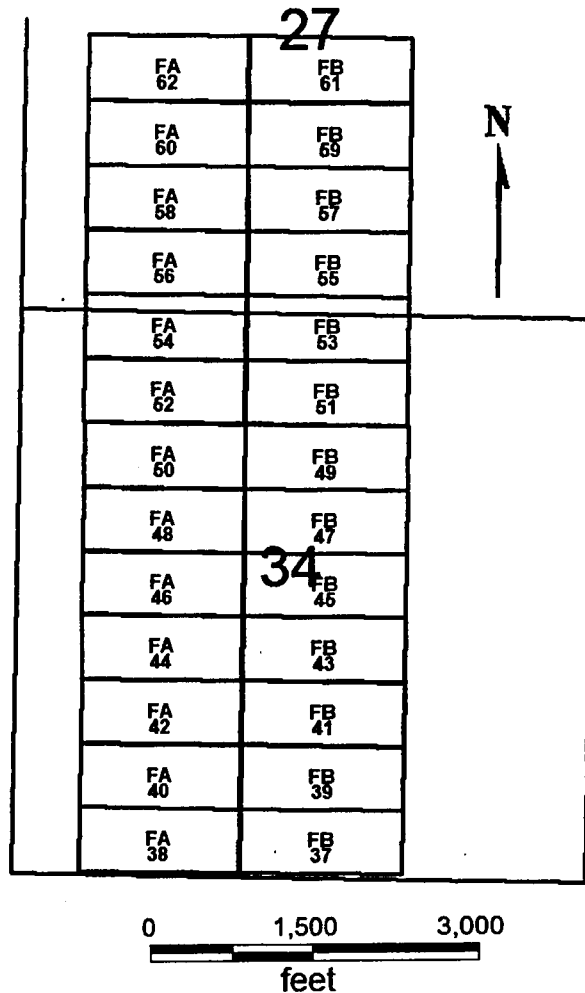
PHOENIX, ARIZONA

2007 MAR 12 A 11:25

RECEIVED
B.L.M. AZ STATE OFFICE

AMC 380474

**FA 38-62 (EVENS)
FB 37-61 (ODDS)
T38N R6W**



RECEIVED
B.L.M. AZ STATE OFFICE
2007 MAR 12 A 11:26
PHOENIX, ARIZONA

**FA 38-62 (EVENS)
FB 37-61 (ODDS)**

All claims are 1500 x 600

Sides are E-W and ends are N-S

All locations, corners and end centers are 5' 2x2 wood posts with metal tags

Located by:

Patrick Hillard
Box 388
Kanab, Utah 84741

Mohave Co., Arizona
Sections 27 and 34, T38N, R6W
Gila Salt River Meridian

AMC 380474

Return to:

Judy M. Pratt
2182 So. Dover Way
Lakewood, CO 80227

LOCATION NOTICE FOR LODE MINING CLAIM

NOTICE IS HEREBY GIVEN that the **FA 58** lode mining claim has been located by Patrick Hillard, whose current mailing address is P.O. Box 388, Kanab, UT, 84741.

The general course of this claim is EAST and it is situated in Mohave County, Arizona.

The claim is 1,500 feet in length and 600 feet in width. This claim runs from the location monument on which this location notice is posted approximately 10 feet in a(n) WEST direction to the WEST end line and 1,490 feet in a(n) EAST direction to the EAST end line. The claim is marked by six monuments, one at each corner and one at the center of each end line of the claim.

The location monument on which this notice is posted is situated within Section 27, T38N, R6W Gila Salt River Base and Meridian, Arizona, and this claim encompasses portions of the following quarter section(s), Section(s), Township(s) and Range(s), Gila Salt River Base and Meridian, Arizona:

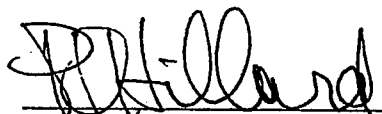
SW SEC 27, T38N, R6W

The locality of this claim with reference to some natural object or permanent monument and additional information (if any) concerning its locality are as follows:

The SOUTHWEST corner of this claim is 6180 feet North and 20150 feet West from the SE corner, Section 31, T38N, R5W.

Dated and posted on the ground January 21, 2007.

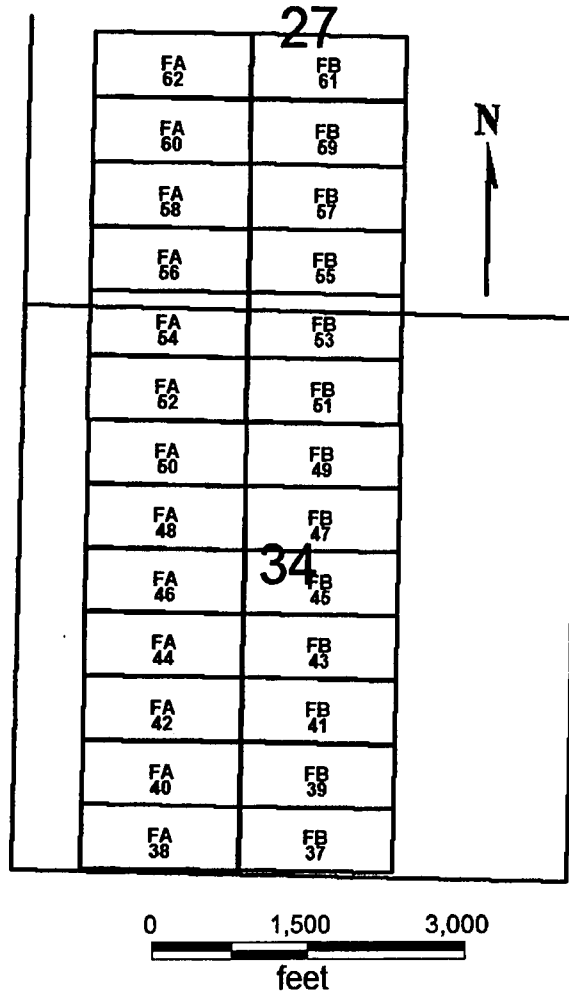
LOCATOR


~~Agent for~~ Patrick Hillard

RECEIVED
B.L.M. AZ STATE OFFICE
2007 MAR 12 A 11:26
PHOENIX, ARIZONA

AMC 380475

**FA 38-62 (EVENS)
FB 37-61 (ODDS)
T38N R6W**



RECEIVED
B.L.M. AZ STATE OFFICE
2001 MAR 12 A 11:26
PHOENIX, ARIZONA

**FA 38-62 (EVENS)
FB 37-61 (ODDS)**

All claims are 1500 x 600

Sides are E-W and ends are N-S

All locations, corners and end centers are 5' 2x2 wood posts with metal tags

Located by:

Patrick Hillard
Box 388
Kanab, Utah 84741

Mohave Co., Arizona
Sections 27 and 34, T38N, R6W
Gila Salt River Meridian

AMG 380475

Return to:

Judy M. Pratt
2182 So. Dover Way
Lakewood, CO 80227

LOCATION NOTICE FOR LODE MINING CLAIM

NOTICE IS HEREBY GIVEN that the **FA 60** lode mining claim has been located by Patrick Hillard, whose current mailing address is P.O. Box 388, Kanab, UT, 84741.

The general course of this claim is EAST and it is situated in Mohave County, Arizona.

The claim is 1,500 feet in length and 600 feet in width. This claim runs from the location monument on which this location notice is posted approximately 10 feet in a(n) WEST direction to the WEST end line and 1,490 feet in a(n) EAST direction to the EAST end line. The claim is marked by six monuments, one at each corner and one at the center of each end line of the claim.

The location monument on which this notice is posted is situated within Section 27, T38N, R6W Gila Salt River Base and Meridian, Arizona, and this claim encompasses portions of the following quarter section(s), Section(s), Township(s) and Range(s), Gila Salt River Base and Meridian, Arizona:

SW SEC 27, T38N, R6W

The locality of this claim with reference to some natural object or permanent monument and additional information (if any) concerning its locality are as follows:

The SOUTHWEST corner of this claim is 6780 feet North and 20150 feet West from the SE corner, Section 31, T38N, R5W.

Dated and posted on the ground January 21, 2007.

LOCATOR


~~Agent for~~ Patrick Hillard

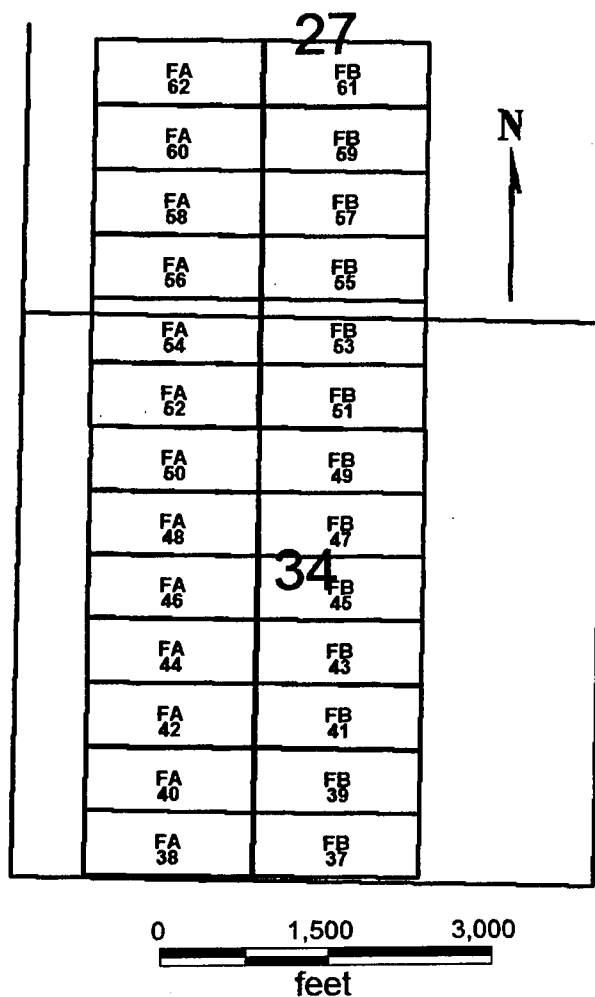
PHOENIX, ARIZONA

2007 MAR 12 A 11:26

RECEIVED
B.L.M. AZ STATE OFFICE

AMC 380476

**FA 38-62 (EVENS)
FB 37-61 (ODDS)
T38N R6W**



PHOENIX, ARIZONA

2007 MAR 12 A 11:26

RECEIVED
B.L.M. AZ STATE OFFICE

**FA 38-62 (EVENS)
FB 37-61 (ODDS)**

All claims are 1500 x 600

Sides are E-W and ends are N-S

All locations, corners and end centers are 5' 2x2 wood posts with metal tags

Located by:

Patrick Hillard
Box 388
Kanab, Utah 84741

Mohave Co., Arizona
Sections 27 and 34, T38N, R6W
Gila Salt River Meridian

AMC 380476

Return to:

Judy M. Pratt
2182 So. Dover Way
Lakewood, CO 80227

LOCATION NOTICE FOR LODE MINING CLAIM

NOTICE IS HEREBY GIVEN that the **FA 62** lode mining claim has been located by Patrick Hillard, whose current mailing address is P.O. Box 388, Kanab, UT, 84741.

The general course of this claim is EAST and it is situated in Mohave County, Arizona.

The claim is 1,500 feet in length and 600 feet in width. This claim runs from the location monument on which this location notice is posted approximately 10 feet in a(n) WEST direction to the WEST end line and 1,490 feet in a(n) EAST direction to the EAST end line. The claim is marked by six monuments, one at each corner and one at the center of each end line of the claim.

The location monument on which this notice is posted is situated within Section 27, T38N, R6W Gila Salt River Base and Meridian, Arizona, and this claim encompasses portions of the following quarter section(s), Section(s), Township(s) and Range(s), Gila Salt River Base and Meridian, Arizona:

SW SEC 27, T38N, R6W

The locality of this claim with reference to some natural object or permanent monument and additional information (if any) concerning its locality are as follows:

The SOUTHWEST corner of this claim is 7380 feet North and 20150 feet West from the SE corner, Section 31, T38N, R5W.

Dated and posted on the ground January 21, 2007.

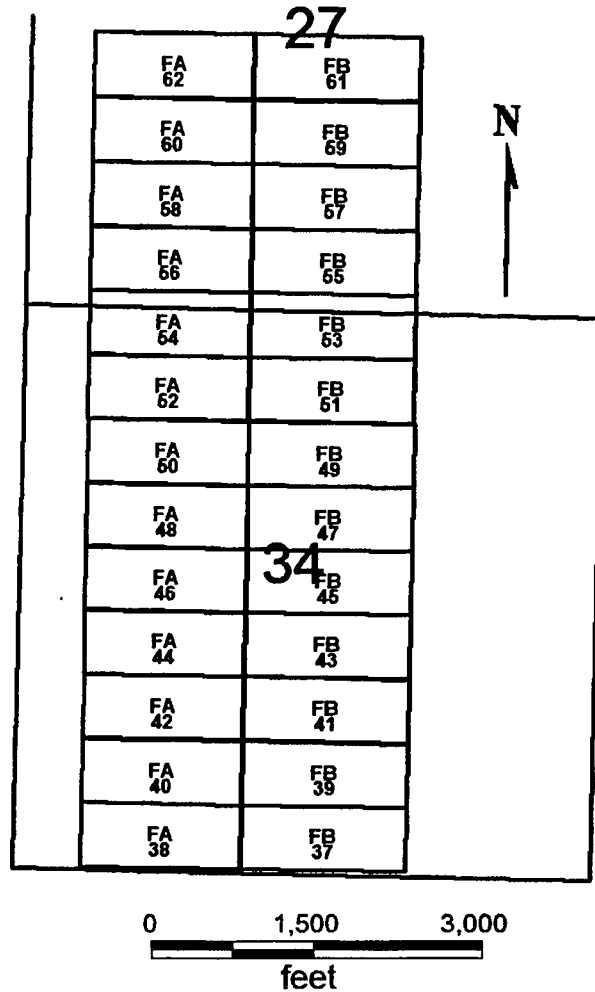
LOCATOR


Agent for Patrick Hillard

RECEIVED
B.L.M. AZ STATE OFFICE
2007 MAR 12 A 11:26
PHOENIX, ARIZONA

ANC 380477

**FA 38-62 (EVENS)
FB 37-61 (ODDS)
T38N R6W**



RECEIVED
B.L.M. AZ STATE OFFICE
2007 MAR 12 A 11: 26
PHOENIX, ARIZONA

**FA 38-62 (EVENS)
FB 37-61 (ODDS)**

All claims are 1500 x 600

Sides are E-W and ends are N-S

All locations, corners and end centers are 5' 2x2 wood posts with metal tags

Located by:

Patrick Hillard
Box 388
Kanab, Utah 84741

Mohave Co., Arizona
Sections 27 and 34, T38N, R6W
Gila Salt River Meridian

AMC 380477

Return to:

Judy M. Pratt
2182 So. Dover Way
Lakewood, CO 80227

LOCATION NOTICE FOR LODE MINING CLAIM

NOTICE IS HEREBY GIVEN that the **FB 37** lode mining claim has been located by Patrick Hillard, whose current mailing address is P.O. Box 388, Kanab, UT, 84741.

The general course of this claim is WEST and it is situated in Mohave County, Arizona.

The claim is 1,500 feet in length and 600 feet in width. This claim runs from the location monument on which this location notice is posted approximately 10 feet in a(n) EAST direction to the EAST end line and 1,490 feet in a(n) WEST direction to the WEST end line. The claim is marked by six monuments, one at each corner and one at the center of each end line of the claim.

The location monument on which this notice is posted is situated within Section 34, T38N, R6W Gila Salt River Base and Meridian, Arizona, and this claim encompasses portions of the following quarter section(s), Section(s), Township(s) and Range(s), Gila Salt River Base and Meridian, Arizona:

SW AND SE SEC 34, T38N, R6W

The locality of this claim with reference to some natural object or permanent monument and additional information (if any) concerning its locality are as follows:

The SOUTHEAST corner of this claim is 180 feet North and 17150 feet West from the SE corner, Section 31, T38N, R5W.

Dated and posted on the ground January 19, 2007.

LOCATOR


Agent for Patrick Hillard

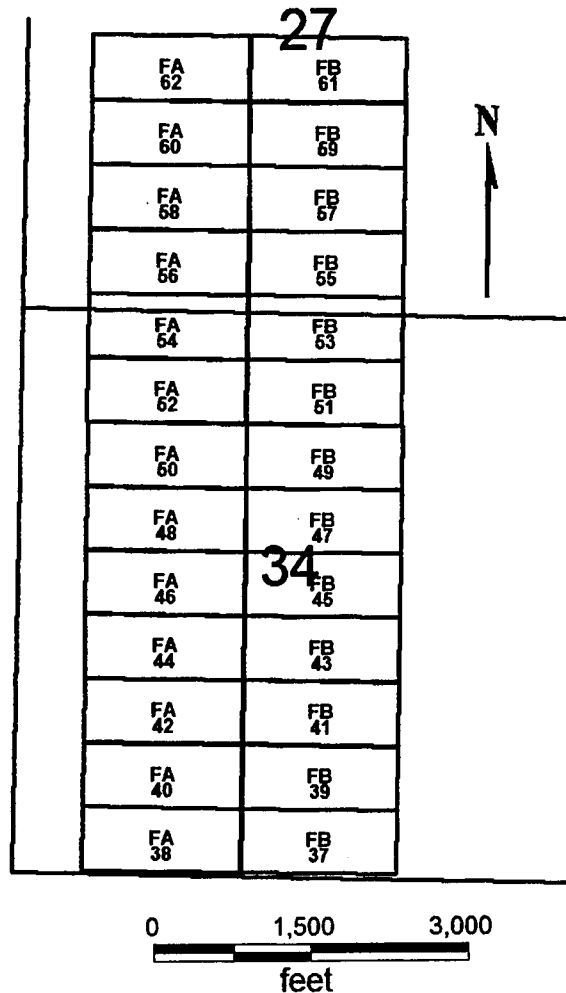
PHOENIX, ARIZONA

2007 MAR 12 A 11:26

RECEIVED
B.L.M. AZ STATE OFFICE

AMC 380478

**FA 38-62 (EVENS)
FB 37-61 (ODDS)
T38N R6W**



PHOENIX, ARIZONA

2007 MAR 12 A 11:26

RECEIVED
B.L.M. AZ STATE OFFICE

**FA 38-62 (EVENS)
FB 37-61 (ODDS)**

All claims are 1500 x 600

Sides are E-W and ends are N-S

All locations, corners and end centers are 5' 2x2 wood posts with metal tags

Located by:

Patrick Hillard
Box 388
Kanab, Utah 84741

Mohave Co., Arizona
Sections 27 and 34, T38N, R6W
Gila Salt River Meridian

AMC 380478

Return to:

Judy M. Pratt
2182 So. Dover Way
Lakewood, CO 80227

LOCATION NOTICE FOR LODE MINING CLAIM

NOTICE IS HEREBY GIVEN that the **FB 39** lode mining claim has been located by Patrick Hillard, whose current mailing address is P.O. Box 388, Kanab, UT, 84741.

The general course of this claim is WEST and it is situated in Mohave County, Arizona.

The claim is 1,500 feet in length and 600 feet in width. This claim runs from the location monument on which this location notice is posted approximately 10 feet in a(n) EAST direction to the EAST end line and 1,490 feet in a(n) WEST direction to the WEST end line. The claim is marked by six monuments, one at each corner and one at the center of each end line of the claim.

The location monument on which this notice is posted is situated within Section 34, T38N, R6W Gila Salt River Base and Meridian, Arizona, and this claim encompasses portions of the following quarter section(s), Section(s), Township(s) and Range(s), Gila Salt River Base and Meridian, Arizona:

SW AND SE SEC 34, T38N, R6W

The locality of this claim with reference to some natural object or permanent monument and additional information (if any) concerning its locality are as follows:

The SOUTHEAST corner of this claim is 780 feet North and 17150 feet West from the SE corner, Section 31, T38N, R5W.

Dated and posted on the ground January 19, 2007.

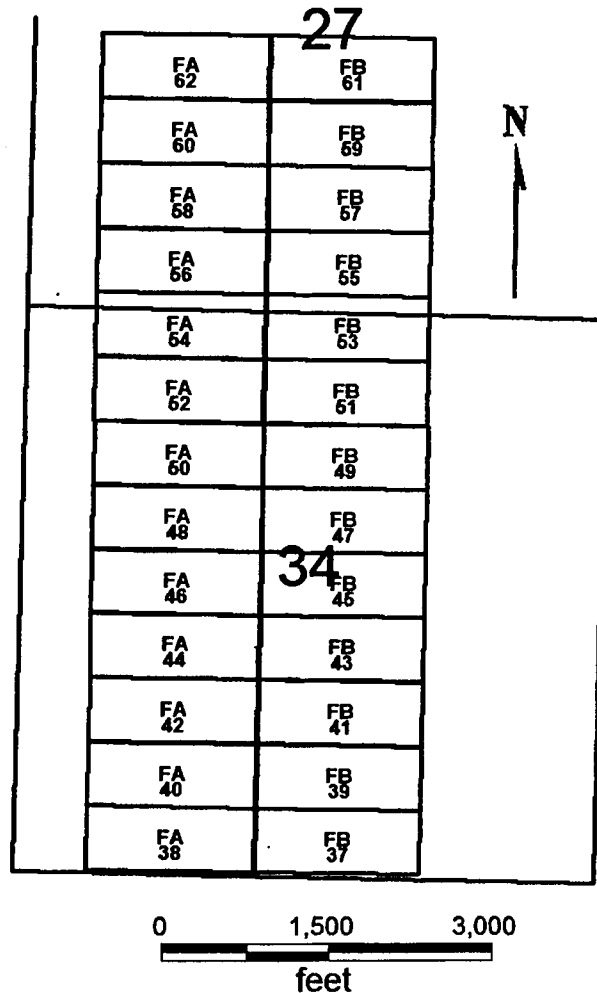
LOCATOR


~~Agent for~~ Patrick Hillard

RECEIVED
BLM AZ STATE OFFICE
2007 MAR 12 A 11:26
PHOENIX, ARIZONA

AMC 380479

**FA 38-62 (EVENS)
FB 37-61 (ODDS)
T38N R6W**



PHOENIX, ARIZONA

2007 MAR 12 A 11: 27

RECEIVED
B.L.M. AZ STATE OFFICE

**FA 38-62 (EVENS)
FB 37-61 (ODDS)**

All claims are 1500 x 600

Sides are E-W and ends are N-S

All locations, corners and end centers are 5' 2x2 wood posts with metal tags

Located by:

Patrick Hillard
Box 388
Kanab, Utah 84741

Mohave Co., Arizona
Sections 27 and 34, T38N, R6W
Gila Salt River Meridian

AMC 380479

Return to:

Judy M. Pratt
2182 So. Dover Way
Lakewood, CO 80227

LOCATION NOTICE FOR LODE MINING CLAIM

NOTICE IS HEREBY GIVEN that the **FB 41** lode mining claim has been located by Patrick Hillard, whose current mailing address is P.O. Box 388, Kanab, UT, 84741.

The general course of this claim is WEST and it is situated in Mohave County, Arizona.

The claim is 1,500 feet in length and 600 feet in width. This claim runs from the location monument on which this location notice is posted approximately 10 feet in a(n) EAST direction to the EAST end line and 1,490 feet in a(n) WEST direction to the WEST end line. The claim is marked by six monuments, one at each corner and one at the center of each end line of the claim.

The location monument on which this notice is posted is situated within Section 34, T38N, R6W Gila Salt River Base and Meridian, Arizona, and this claim encompasses portions of the following quarter section(s), Section(s), Township(s) and Range(s), Gila Salt River Base and Meridian, Arizona:


SW AND SE SEC 34, T38N, R6W

The locality of this claim with reference to some natural object or permanent monument and additional information (if any) concerning its locality are as follows:

The SOUTHEAST corner of this claim is 1380 feet North and 17150 feet West from the SE corner, Section 31, T38N, R5W.

Dated and posted on the ground January 19, 2007.

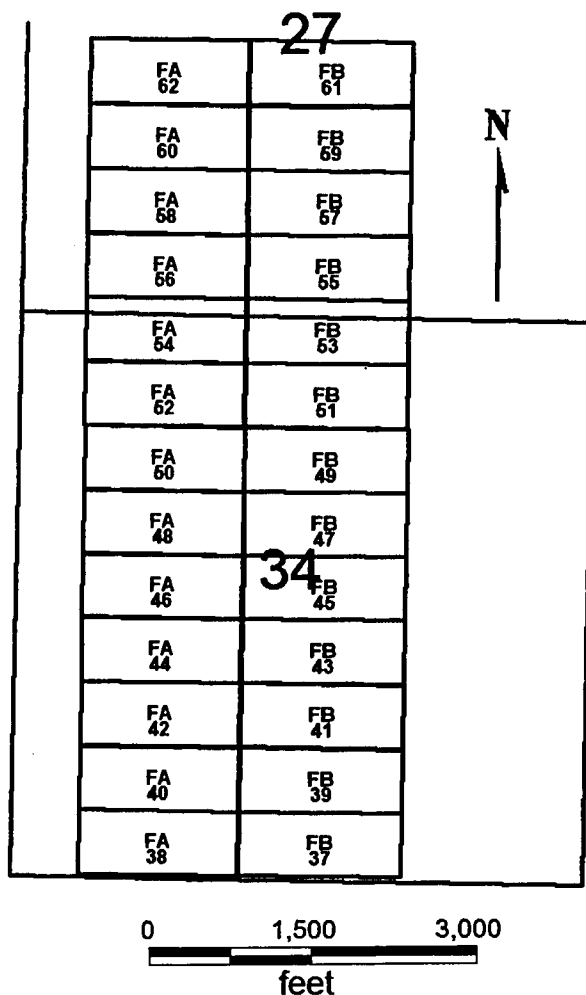
LOCATOR


Agent for Patrick Hillard

RECEIVED
B.L.M. AZ STATE OFFICE
2007 MAR 12 A 11:27
PHOENIX, ARIZONA

AMC 380480

**FA 38-62 (EVENS)
FB 37-61 (ODDS)
T38N R6W**



RECEIVED
B.L.M. AZ STATE OFFICE
2007 MAR 12 A 11: 27
PHOENIX, ARIZONA

**FA 38-62 (EVENS)
FB 37-61 (ODDS)**

All claims are 1500 x 600

Sides are E-W and ends are N-S

All locations, corners and end centers are 5' 2x2 wood posts with metal tags

Located by:

Patrick Hillard
Box 388
Kanab, Utah 84741

Mohave Co., Arizona
Sections 27 and 34, T38N, R6W
Gila Salt River Meridian

AMC 380480

Return to:

Judy M. Pratt
2182 So. Dover Way
Lakewood, CO 80227

LOCATION NOTICE FOR LODE MINING CLAIM

NOTICE IS HEREBY GIVEN that the **FB 43** lode mining claim has been located by Patrick Hillard, whose current mailing address is P.O. Box 388, Kanab, UT, 84741.

The general course of this claim is WEST and it is situated in Mohave County, Arizona.

The claim is 1,500 feet in length and 600 feet in width. This claim runs from the location monument on which this location notice is posted approximately 10 feet in a(n) EAST direction to the EAST end line and 1,490 feet in a(n) WEST direction to the WEST end line. The claim is marked by six monuments, one at each corner and one at the center of each end line of the claim.

The location monument on which this notice is posted is situated within Section 34, T38N, R6W Gila Salt River Base and Meridian, Arizona, and this claim encompasses portions of the following quarter section(s), Section(s), Township(s) and Range(s), Gila Salt River Base and Meridian, Arizona:

SW AND SE SEC 34, T38N, R6W

The locality of this claim with reference to some natural object or permanent monument and additional information (if any) concerning its locality are as follows:

The SOUTHEAST corner of this claim is 1980 feet North and 17150 feet West from the SE corner, Section 31, T38N, R5W.

Dated and posted on the ground January 19, 2007.

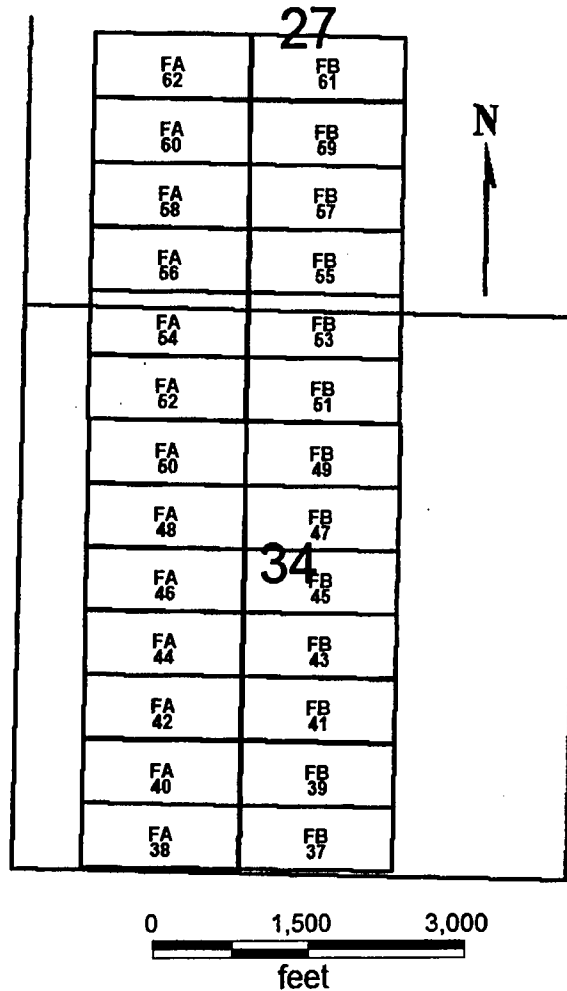
LOCATOR


Agent for Patrick Hillard

RECEIVED
B.L.M. AZ STATE OFFICE
2007 MAR 12 A 11:27
PHOENIX, ARIZONA

AMC 380481

**FA 38-62 (EVENS)
FB 37-61 (ODDS)
T38N R6W**



PHOENIX, ARIZONA

2007 MAR 12 A 11:27

RECEIVED
B.L.M. AZ STATE OFFICE

**FA 38-62 (EVENS)
FB 37-61 (ODDS)**

All claims are 1500 x 600

Sides are E-W and ends are N-S

All locations, corners and end centers are 5' 2x2 wood posts with metal tags

Located by:

Patrick Hillard
Box 388
Kanab, Utah 84741

Mohave Co., Arizona
Sections 27 and 34, T38N, R6W
Gila Salt River Meridian

AMC 380481

Return to:

Judy M. Pratt
2182 So. Dover Way
Lakewood, CO 80227

LOCATION NOTICE FOR LODE MINING CLAIM

NOTICE IS HEREBY GIVEN that the **FB 45** lode mining claim has been located by Patrick Hillard, whose current mailing address is P.O. Box 388, Kanab, UT, 84741.

The general course of this claim is WEST and it is situated in Mohave County, Arizona.

The claim is 1,500 feet in length and 600 feet in width. This claim runs from the location monument on which this location notice is posted approximately 10 feet in a(n) EAST direction to the EAST end line and 1,490 feet in a(n) WEST direction to the WEST end line. The claim is marked by six monuments, one at each corner and one at the center of each end line of the claim.

The location monument on which this notice is posted is situated within Section 34, T38N, R6W Gila Salt River Base and Meridian, Arizona, and this claim encompasses portions of the following quarter section(s), Section(s), Township(s) and Range(s), Gila Salt River Base and Meridian, Arizona:


NW, NE, SW, AND SE SEC 34, T38N, R6W

The locality of this claim with reference to some natural object or permanent monument and additional information (if any) concerning its locality are as follows:

The SOUTHEAST corner of this claim is 2580 feet North and 17150 feet West from the SE corner, Section 31, T38N, R5W.

Dated and posted on the ground January 19, 2007.

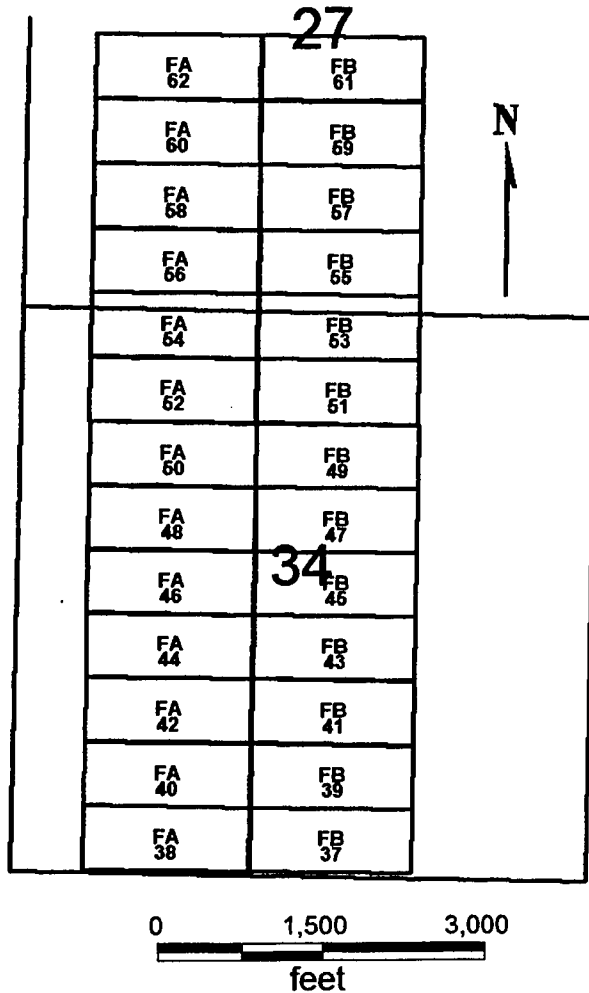
LOCATOR


Agent for Patrick Hillard

RECEIVED
BLM. AZ STATE OFFICE
2007 MAR 12 A 11:27
PHOENIX, ARIZONA

AMC 380482

**FA 38-62 (EVENS)
FB 37-61 (ODDS)
T38N R6W**



PHOENIX, ARIZONA

2007 MAR 12 A 11:27

RECEIVED
B.L.M. AZ STATE OFFICE

**FA 38-62 (EVENS)
FB 37-61 (ODDS)**

All claims are 1500 x 600

Sides are E-W and ends are N-S

All locations, corners and end centers are 5' 2x2 wood posts with metal tags

Located by:

Patrick Hillard
Box 388
Kanab, Utah 84741

Mohave Co., Arizona
Sections 27 and 34, T38N, R6W
Gila Salt River Meridian

AMC 380482

Return to:

Judy M. Pratt
2182 So. Dover Way
Lakewood, CO 80227

LOCATION NOTICE FOR LODE MINING CLAIM

NOTICE IS HEREBY GIVEN that the **FB 47** lode mining claim has been located by Patrick Hillard, whose current mailing address is P.O. Box 388, Kanab, UT, 84741.

The general course of this claim is WEST and it is situated in Mohave County, Arizona.

The claim is 1,500 feet in length and 600 feet in width. This claim runs from the location monument on which this location notice is posted approximately 10 feet in a(n) EAST direction to the EAST end line and 1,490 feet in a(n) WEST direction to the WEST end line. The claim is marked by six monuments, one at each corner and one at the center of each end line of the claim.

The location monument on which this notice is posted is situated within Section 34, T38N, R6W Gila Salt River Base and Meridian, Arizona, and this claim encompasses portions of the following quarter section(s), Section(s), Township(s) and Range(s), Gila Salt River Base and Meridian, Arizona:


NW AND NE SEC 34, T38N, R6W

The locality of this claim with reference to some natural object or permanent monument and additional information (if any) concerning its locality are as follows:

The SOUTHEAST corner of this claim is 3180 feet North and 17150 feet West from the SE corner, Section 31, T38N, R5W.

Dated and posted on the ground January 19, 2007.

LOCATOR

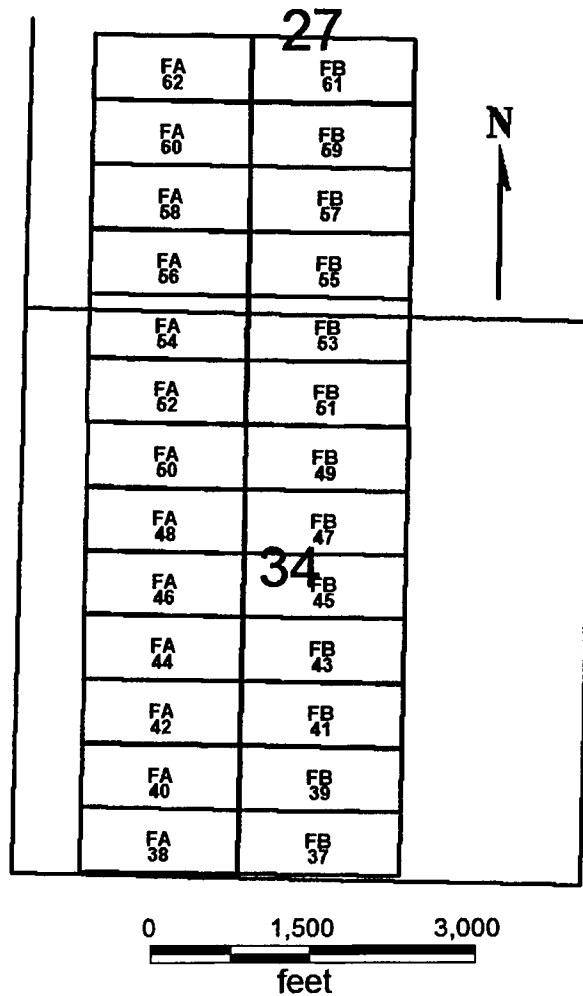


Agent for Patrick Hillard

RECEIVED
B.L.M. AZ STATE OFFICE
2007 MAR 12 A 11:27
PHOENIX, ARIZONA

AMC 380483

**FA 38-62 (EVENS)
FB 37-61 (ODDS)
T38N R6W**



PHOENIX, ARIZONA

2007 MAR 12 A 11: 27

RECEIVED
B.L.M. AZ STATE OFFICE

**FA 38-62 (EVENS)
FB 37-61 (ODDS)**

All claims are 1500 x 600

Sides are E-W and ends are N-S

All locations, corners and end centers are 5' 2x2 wood posts with metal tags

Located by:

Patrick Hillard
Box 388
Kanab, Utah 84741

Mohave Co., Arizona
Sections 27 and 34, T38N, R6W
Gila Salt River Meridian

AMC 380483